

### BOARD MEETING

[Next Meeting Agenda](#)

### NEWS & UPDATES

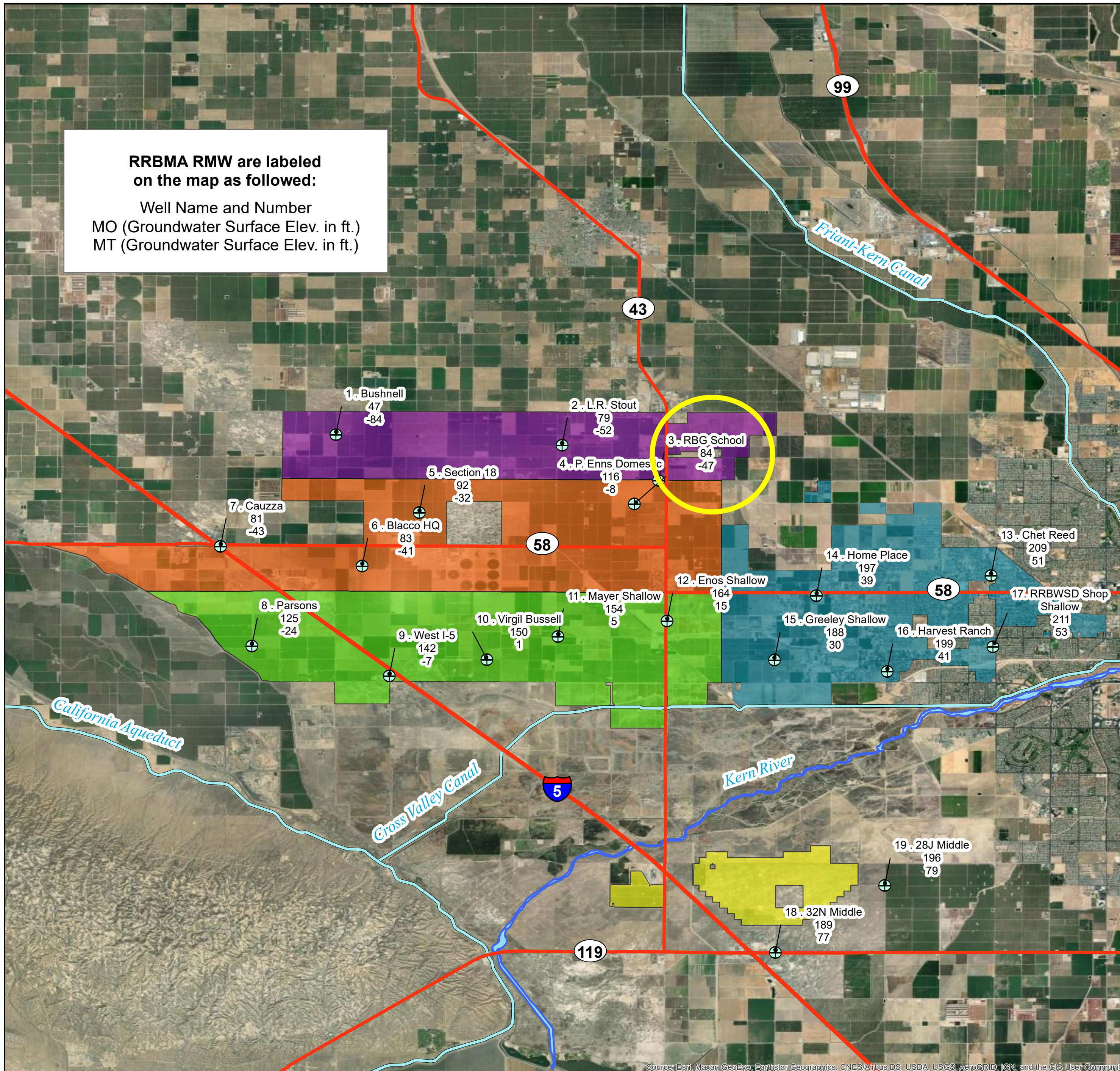
[VIDEO: How to find Depth to Water Data](#)

[2023-2028 RRBWSD Strategic Plan](#)





# RRBMA Monitoring Areas - RMW Water Level MOs and MTs



**Legend**

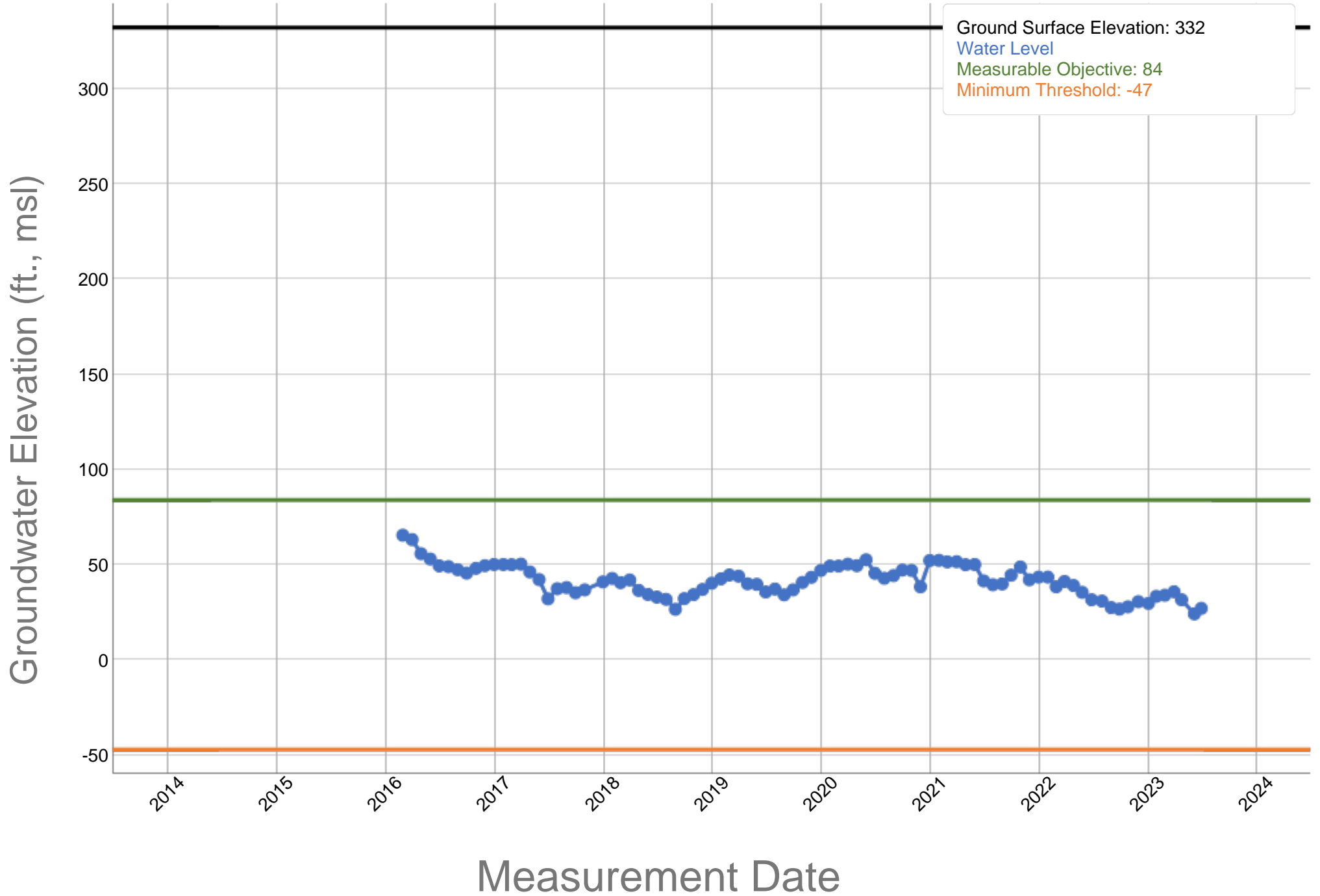
- ⊕ RRBMA RMW (Water Level)
- Major Highways
- Major Conveyance Facilities
- Kern River
- North Monitoring Area
- Central Monitoring Area
- South Monitoring Area
- East Monitoring Area
- South of the River Monitoring Area

*RMW = Representative Monitoring Well  
 MO = Measurable Objective  
 MT = Minimum Threshold*



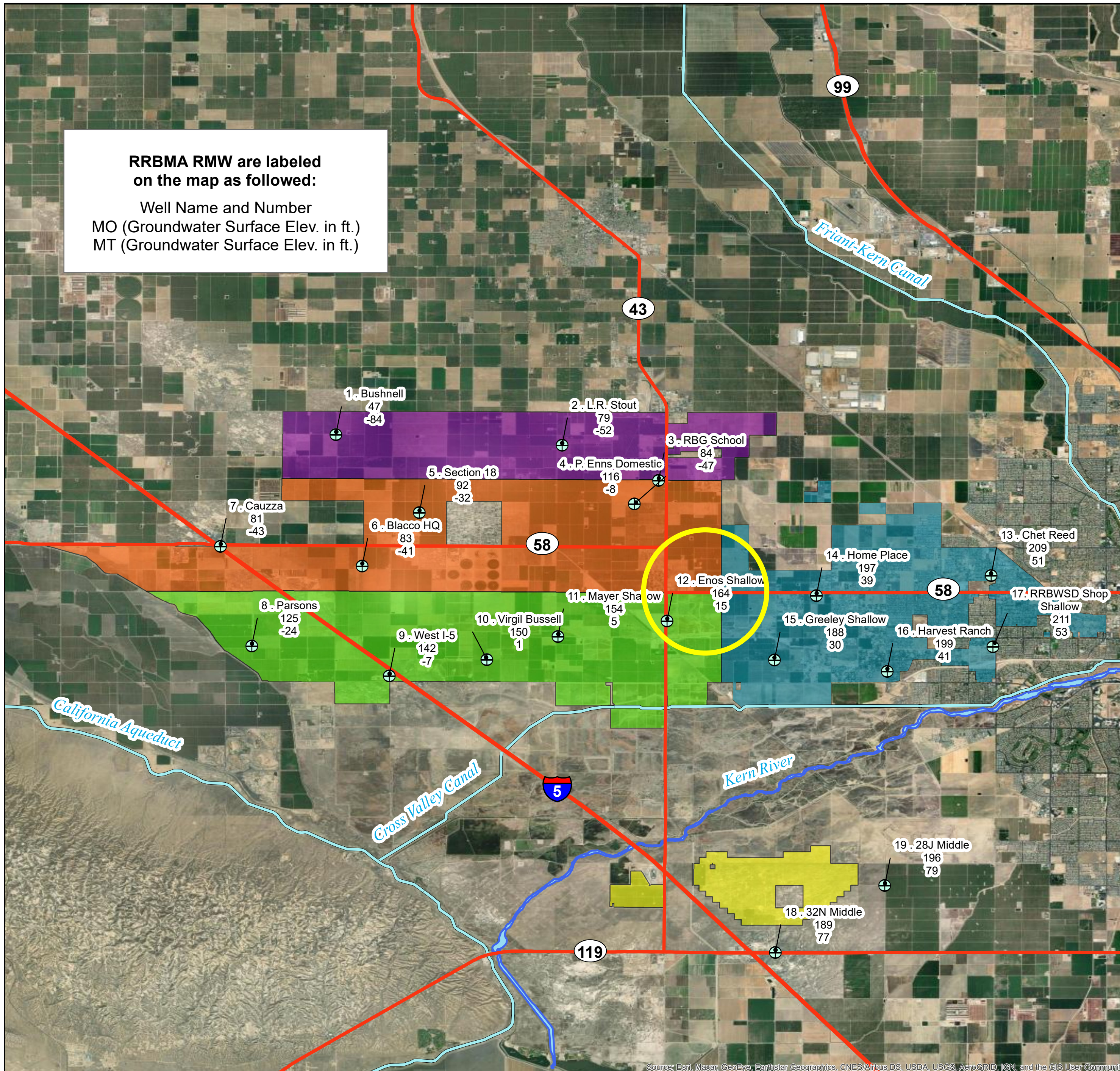


# Rosedale-Rio Bravo GSA - RBG School - 354197N1192544W001





# RRBMA Monitoring Areas - RMW Water Level MOs and MTs



**Legend**

- ⊕ RRBMA RMW (Water Level)
- Major Highways
- Major Conveyance Facilities
- Kern River
- North Monitoring Area
- Central Monitoring Area
- South Monitoring Area
- East Monitoring Area
- South of the River Monitoring Area

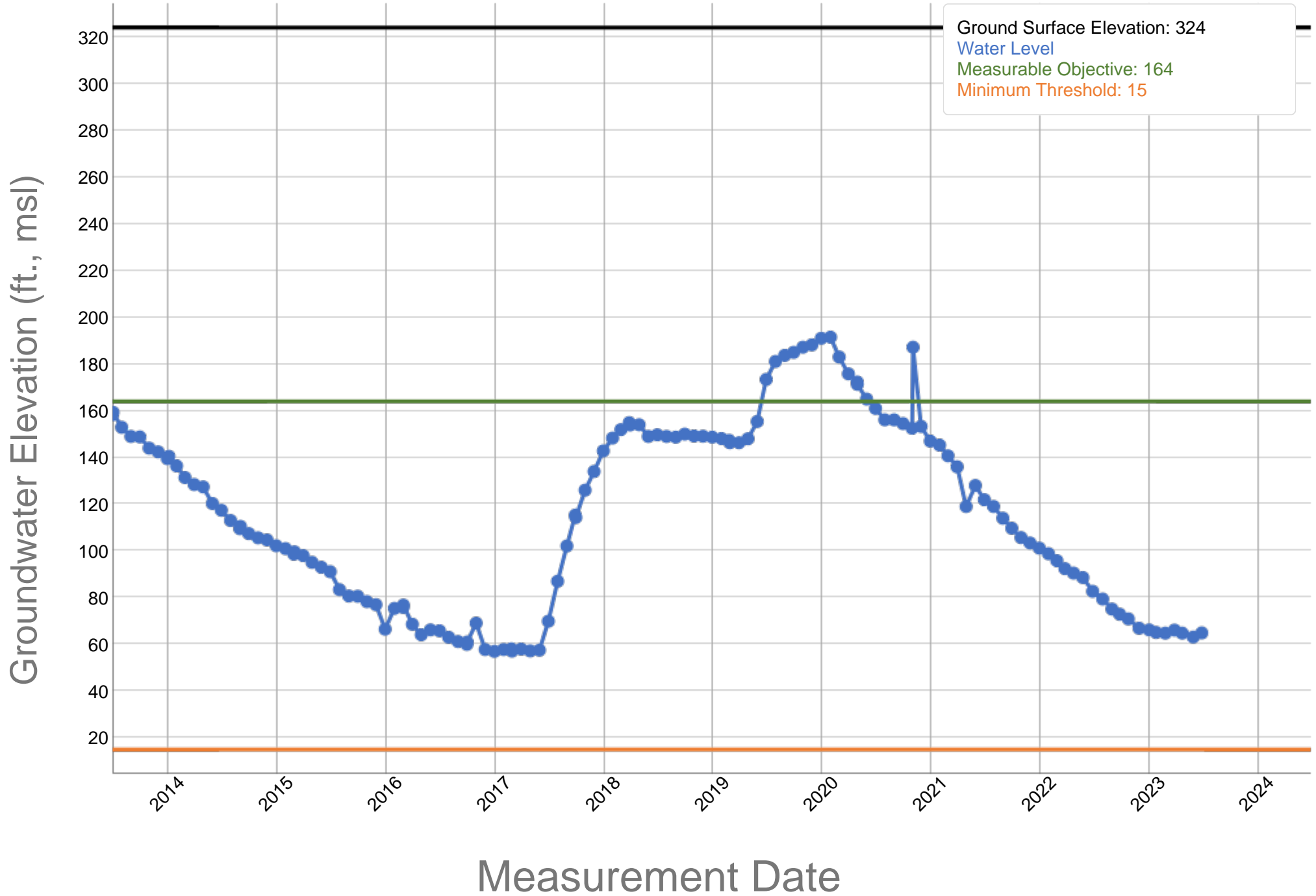
*RMW = Representative Monitoring Well  
 MO = Measurable Objective  
 MT = Minimum Threshold*



Source: Esri, Maxar, GeoEye, Earthstar Geographics, CNES/Airbus DS, USDA, USGS, AeroGRID, IGN, and the GIS User Community

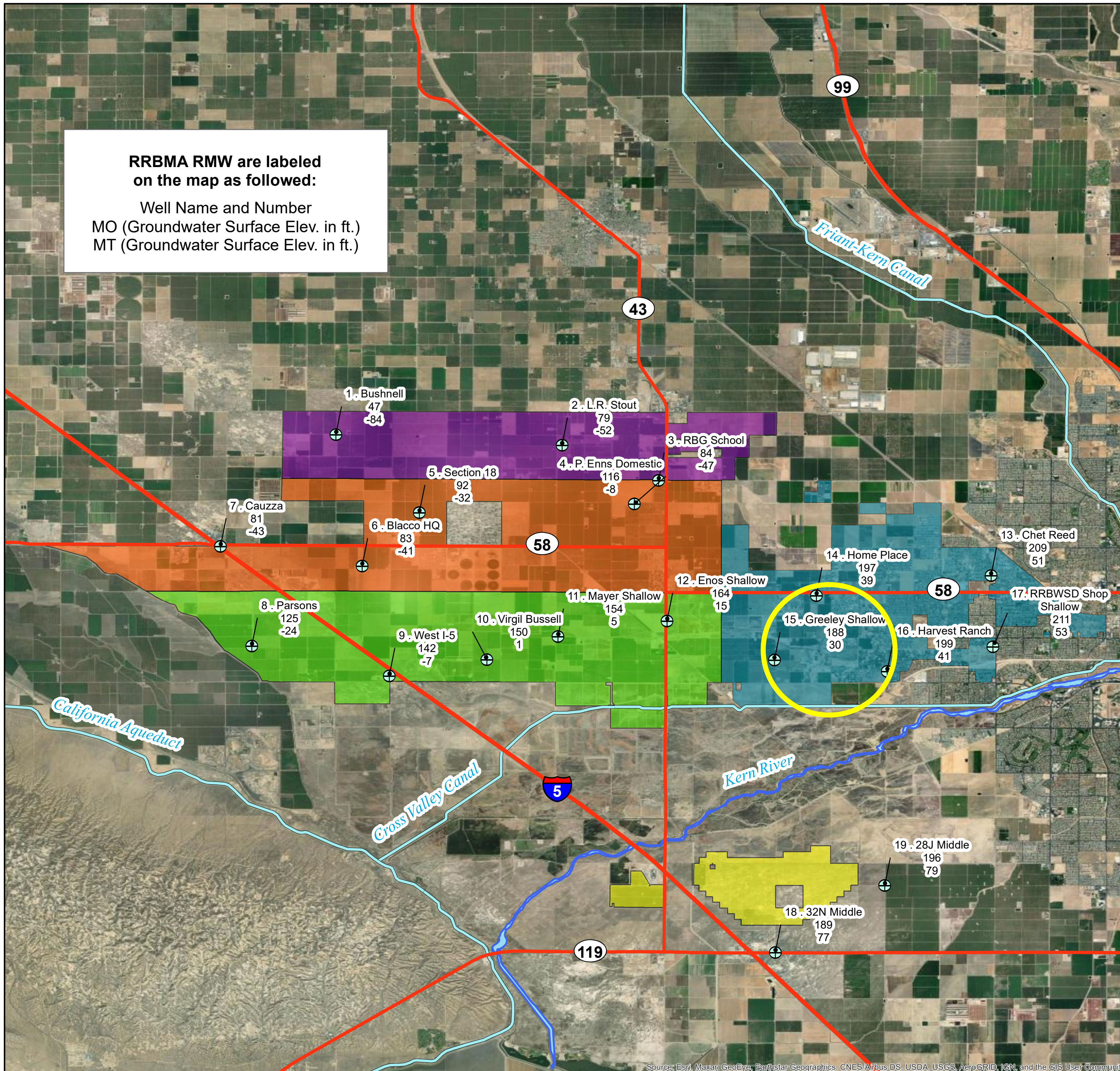


# Rosedale-Rio Bravo Water Storage District - 25M Enos - 353760N1192498W002





# RRBMA Monitoring Areas - RMW Water Level MOs and MTs



**Legend**

- ⊕ RRBMA RMW (Water Level)
- Major Highways
- Major Conveyance Facilities
- Kern River
- North Monitoring Area
- Central Monitoring Area
- South Monitoring Area
- East Monitoring Area
- South of the River Monitoring Area

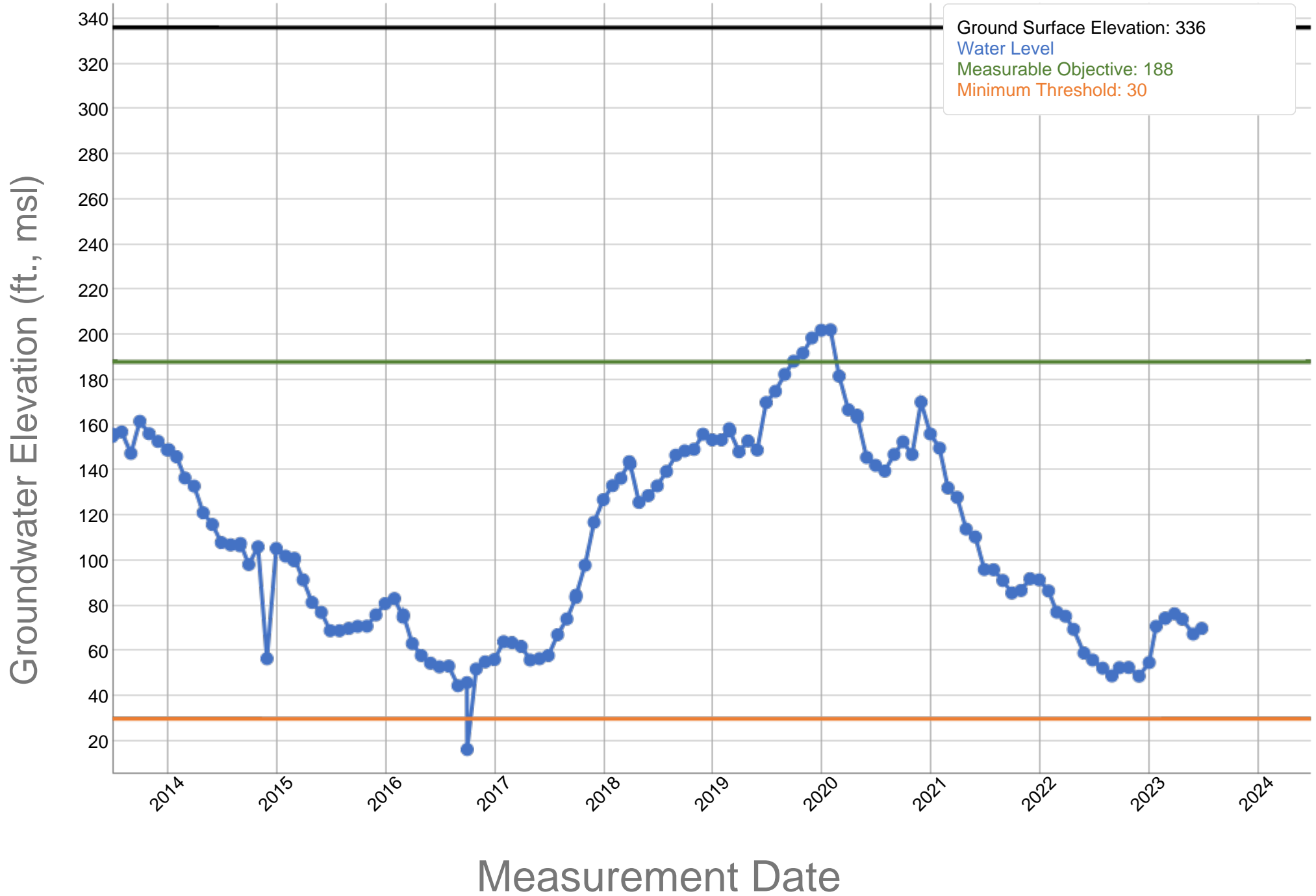
*RMW = Representative Monitoring Well  
 MO = Measurable Objective  
 MT = Minimum Threshold*



Source: Esri, Maxar, GeoEye, Earthstar Geographics, CNES/Airbus DS, USDA, USGS, AeroGRID, IGN, and the GIS User Community

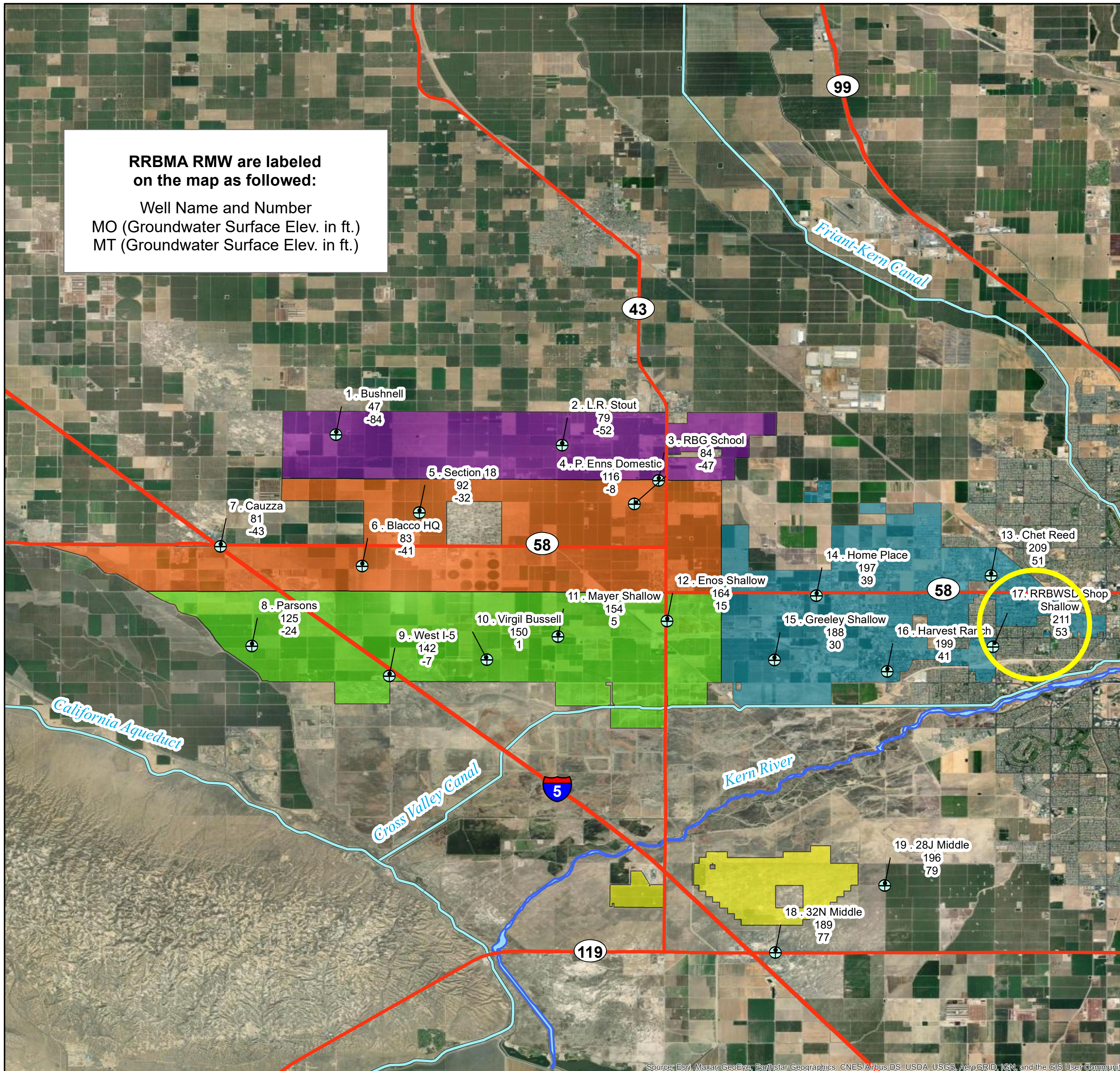


# Rosedale-Rio Bravo Water Storage District - 31H Greeley - 353618N1192169W001





# RRBMA Monitoring Areas - RMW Water Level MOs and MTs



**Legend**

- ⊕ RRBMA RMW (Water Level)
- Major Highways
- Major Conveyance Facilities
- Kern River
- North Monitoring Area
- Central Monitoring Area
- South Monitoring Area
- East Monitoring Area
- South of the River Monitoring Area

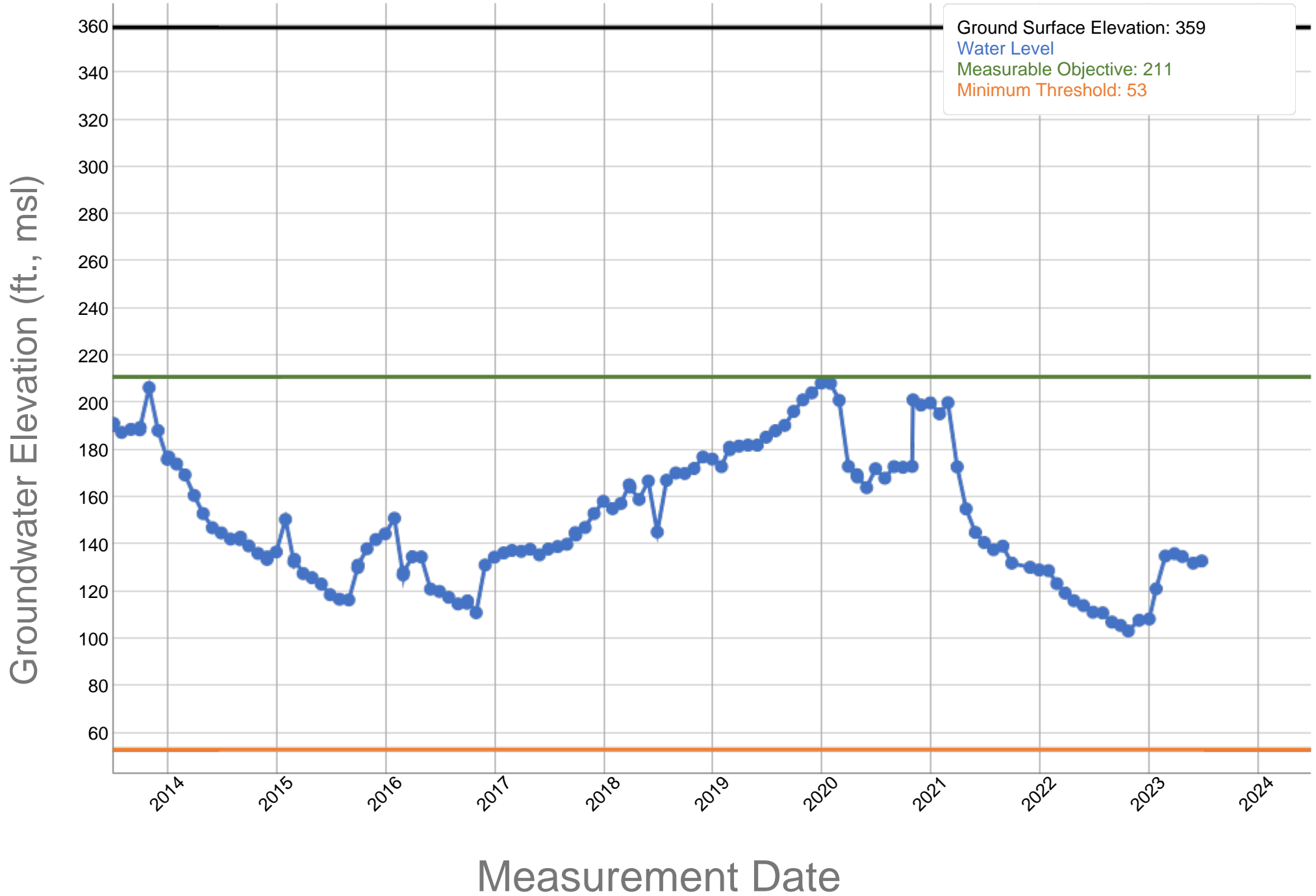
*RMW = Representative Monitoring Well  
 MO = Measurable Objective  
 MT = Minimum Threshold*



Source: Esri, Maxar, GeoEye, Earthstar Geographics, CNES/Airbus DS, USDA, USGS, AeroGRID, IGN, and the GIS User Community

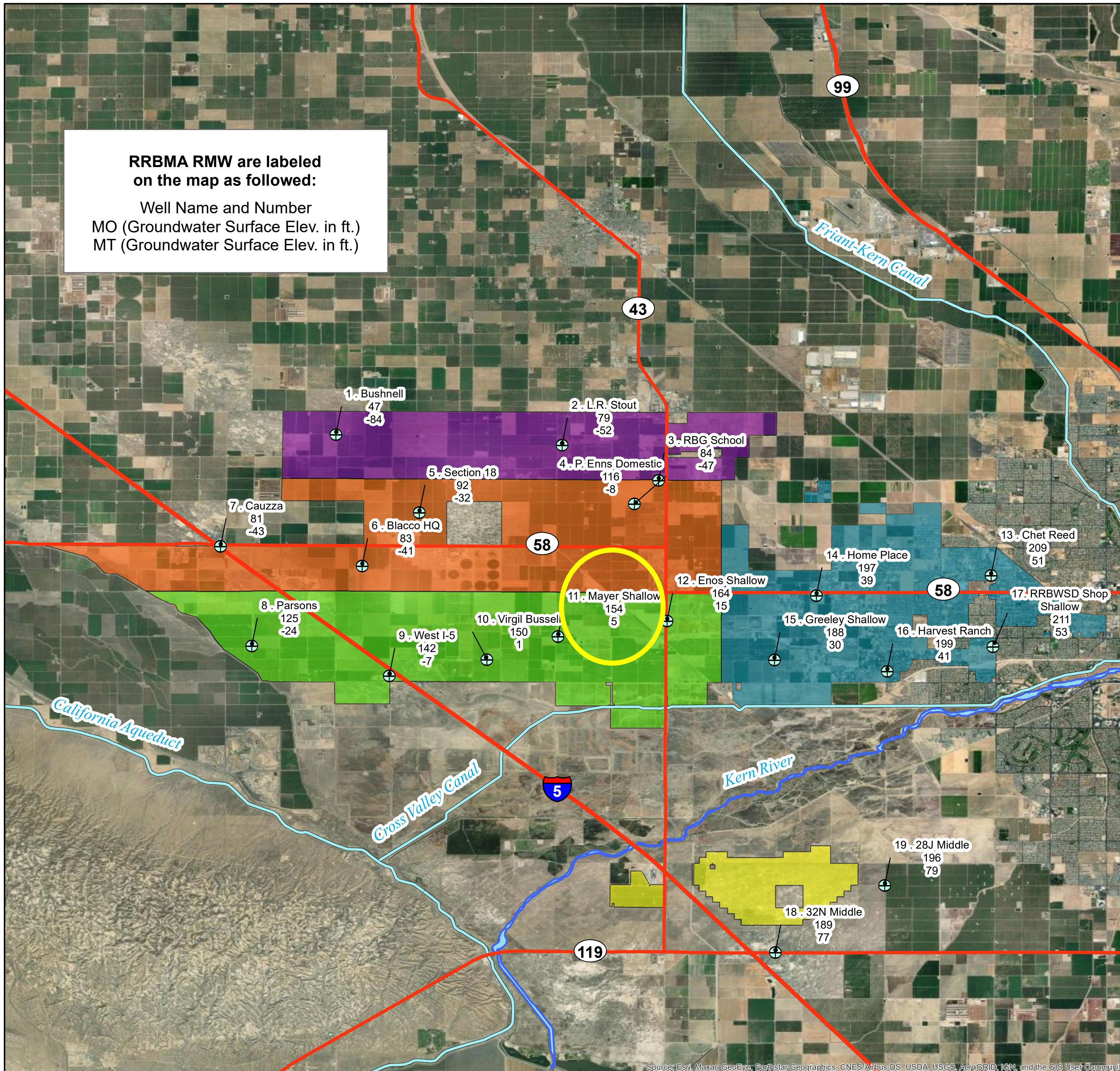


# Rosedale-Rio Bravo Water Storage District - 35H RRBWSD Shop - 353620N1191457W002





# RRBMA Monitoring Areas - RMW Water Level MOs and MTs



**Legend**

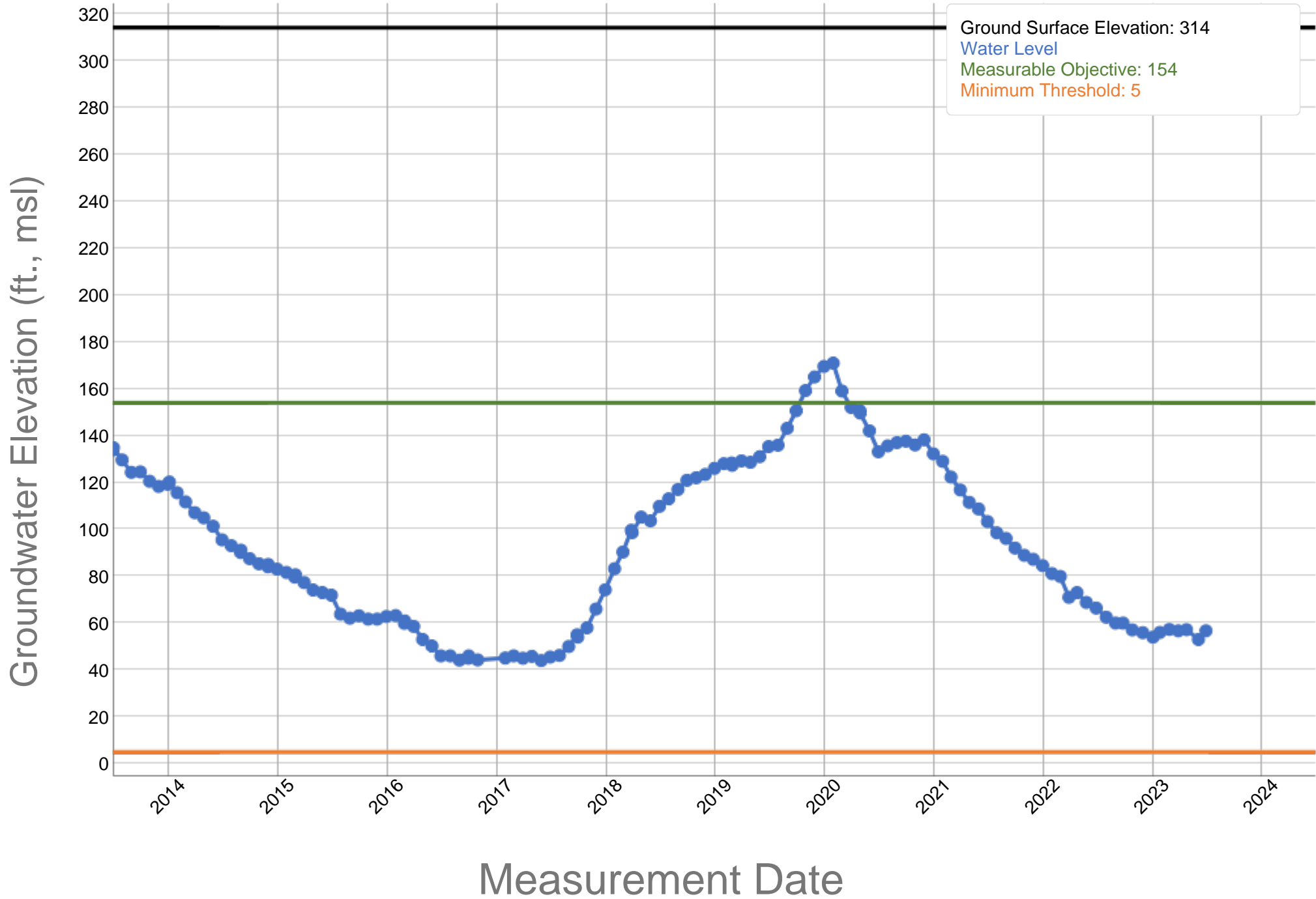
- ⊕ RRBMA RMW (Water Level)
- Major Highways
- Major Conveyance Facilities
- Kern River
- North Monitoring Area
- Central Monitoring Area
- South Monitoring Area
- East Monitoring Area
- South of the River Monitoring Area

*RMW = Representative Monitoring Well  
 MO = Measurable Objective  
 MT = Minimum Threshold*



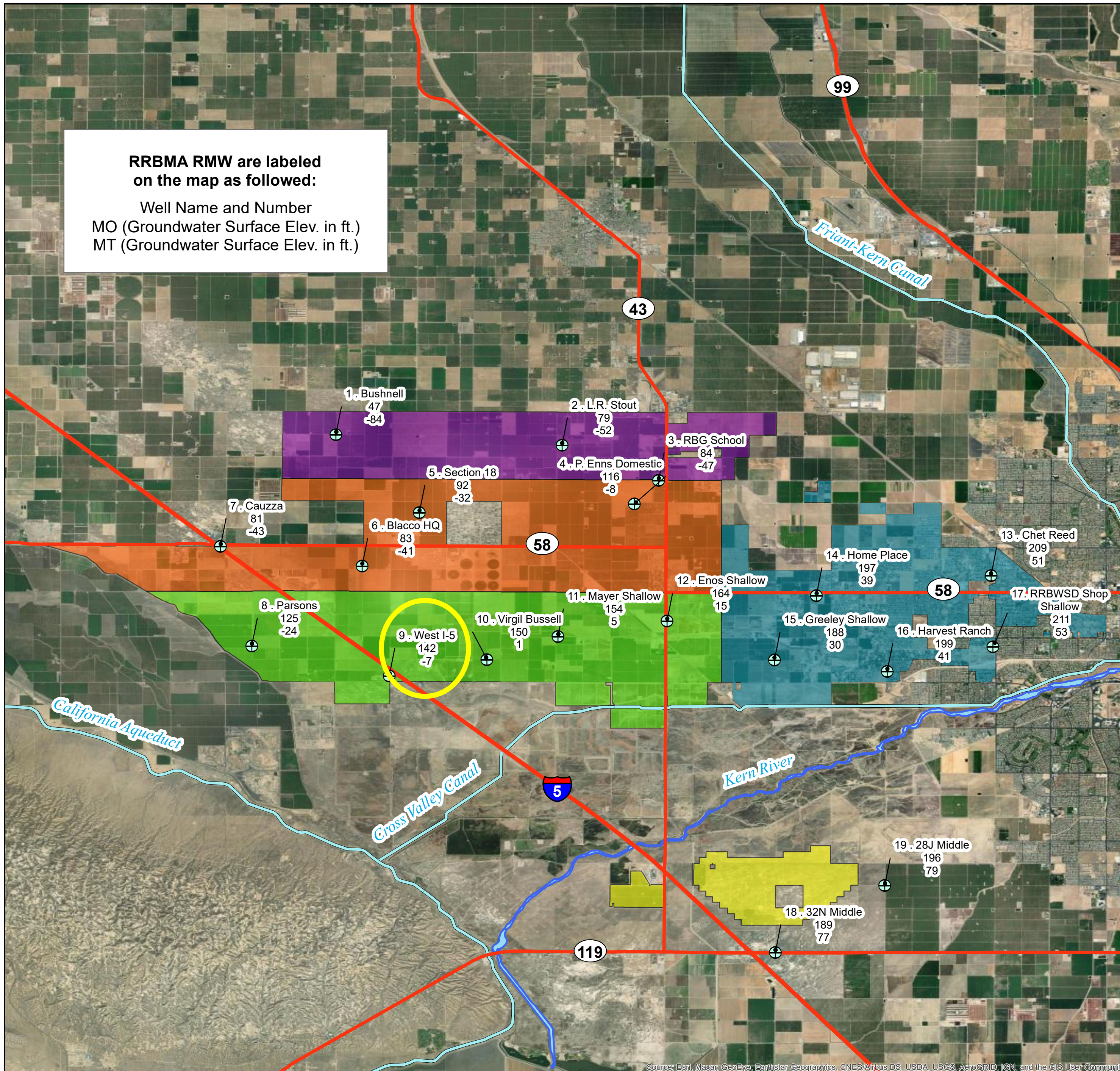


# Rosedale-Rio Bravo Water Storage District - 27N Mayer - 353699N1192856W002





# RRBMA Monitoring Areas - RMW Water Level MOs and MTs



**Legend**

- ⊕ RRBMA RMW (Water Level)
- Major Highways
- Major Conveyance Facilities
- Kern River
- North Monitoring Area
- Central Monitoring Area
- South Monitoring Area
- East Monitoring Area
- South of the River Monitoring Area

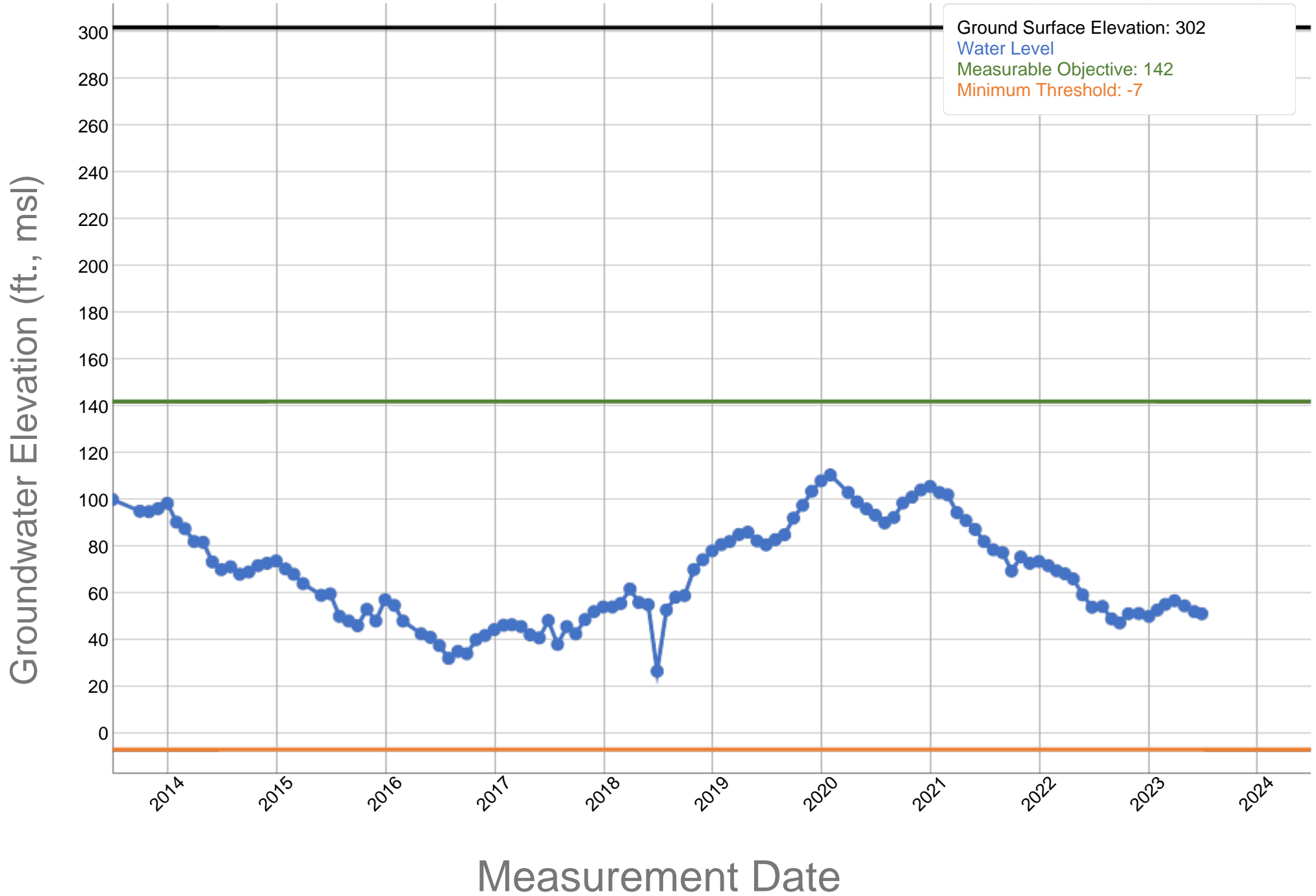
*RMW = Representative Monitoring Well  
 MO = Measurable Objective  
 MT = Minimum Threshold*



Source: Esri, Maxar, GeoEye, Earthstar Geographics, CNES/Airbus DS, USDA, USGS, AeroGRID, IGN, and the GIS User Community

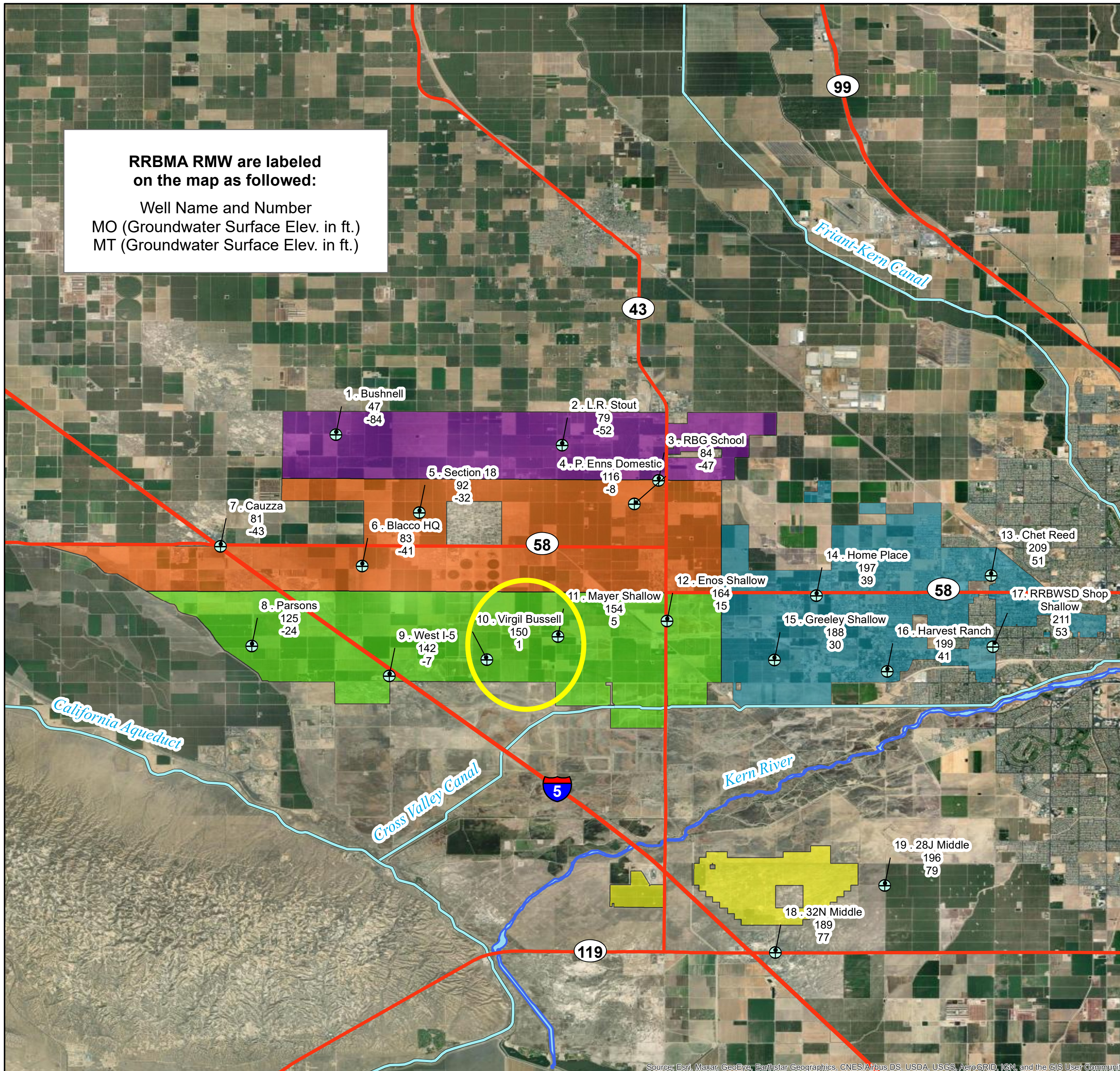


# Rosedale-Rio Bravo Water Storage District - West I-5 - 353564N1193412W001





# RRBMA Monitoring Areas - RMW Water Level MOs and MTs



**Legend**

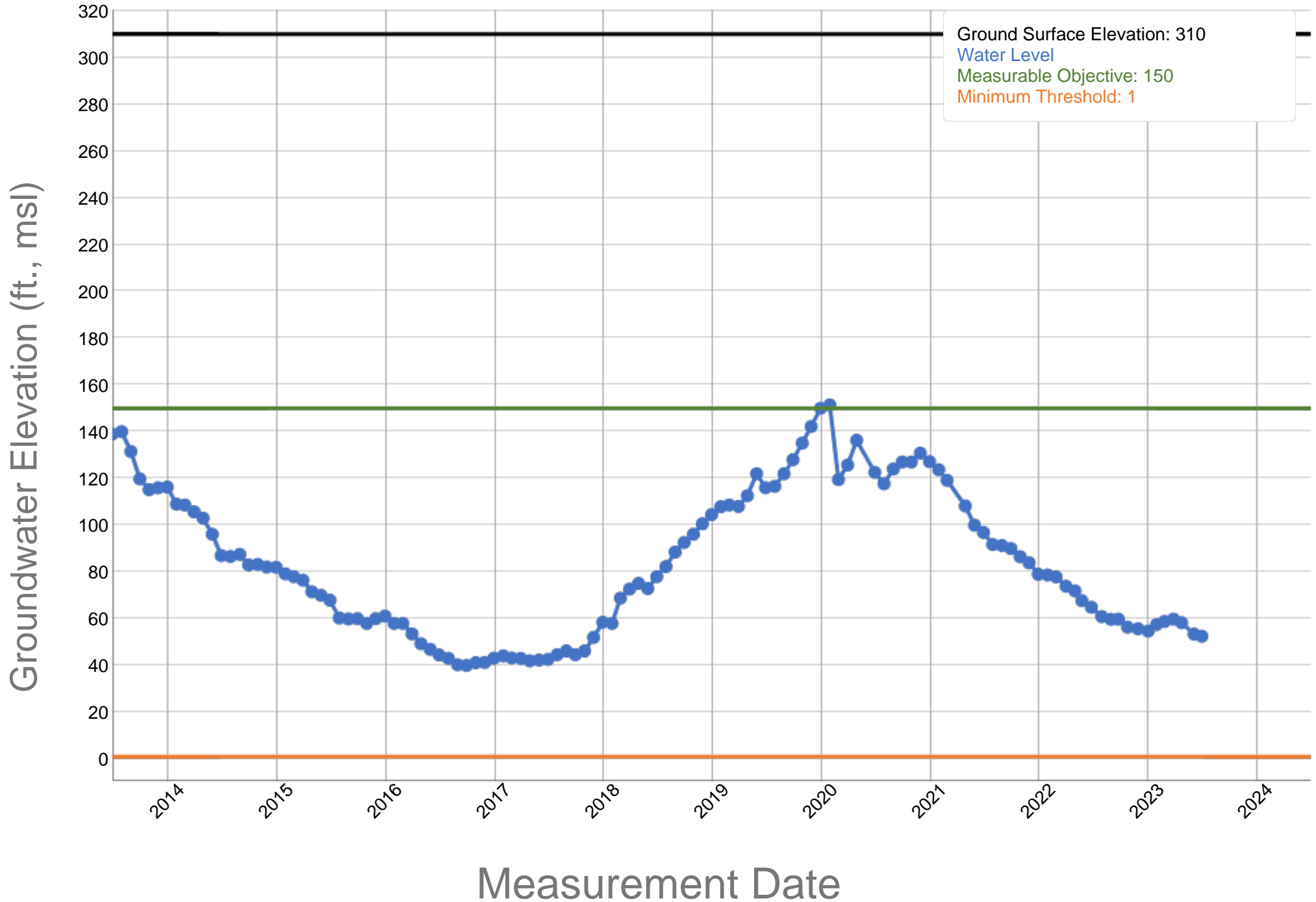
- ⊕ RRBMA RMW (Water Level)
- Major Highways
- Major Conveyance Facilities
- Kern River
- North Monitoring Area
- Central Monitoring Area
- South Monitoring Area
- East Monitoring Area
- South of the River Monitoring Area

*RMW = Representative Monitoring Well  
 MO = Measurable Objective  
 MT = Minimum Threshold*



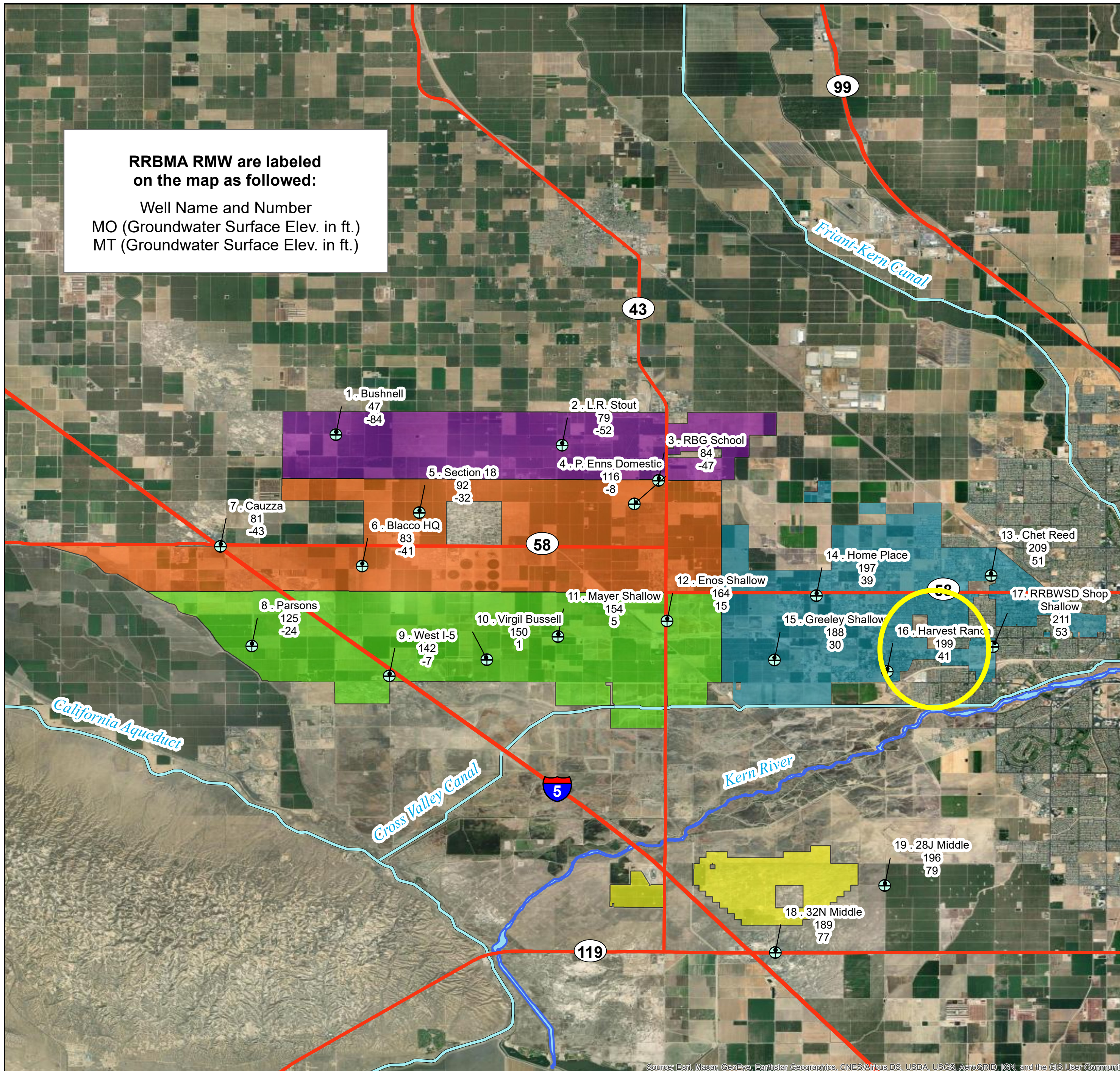


# Rosedale-Rio Bravo Water Storage District - Virgil Bussell - 353619N1193099W001





# RRBMA Monitoring Areas - RMW Water Level MOs and MTs



**Legend**

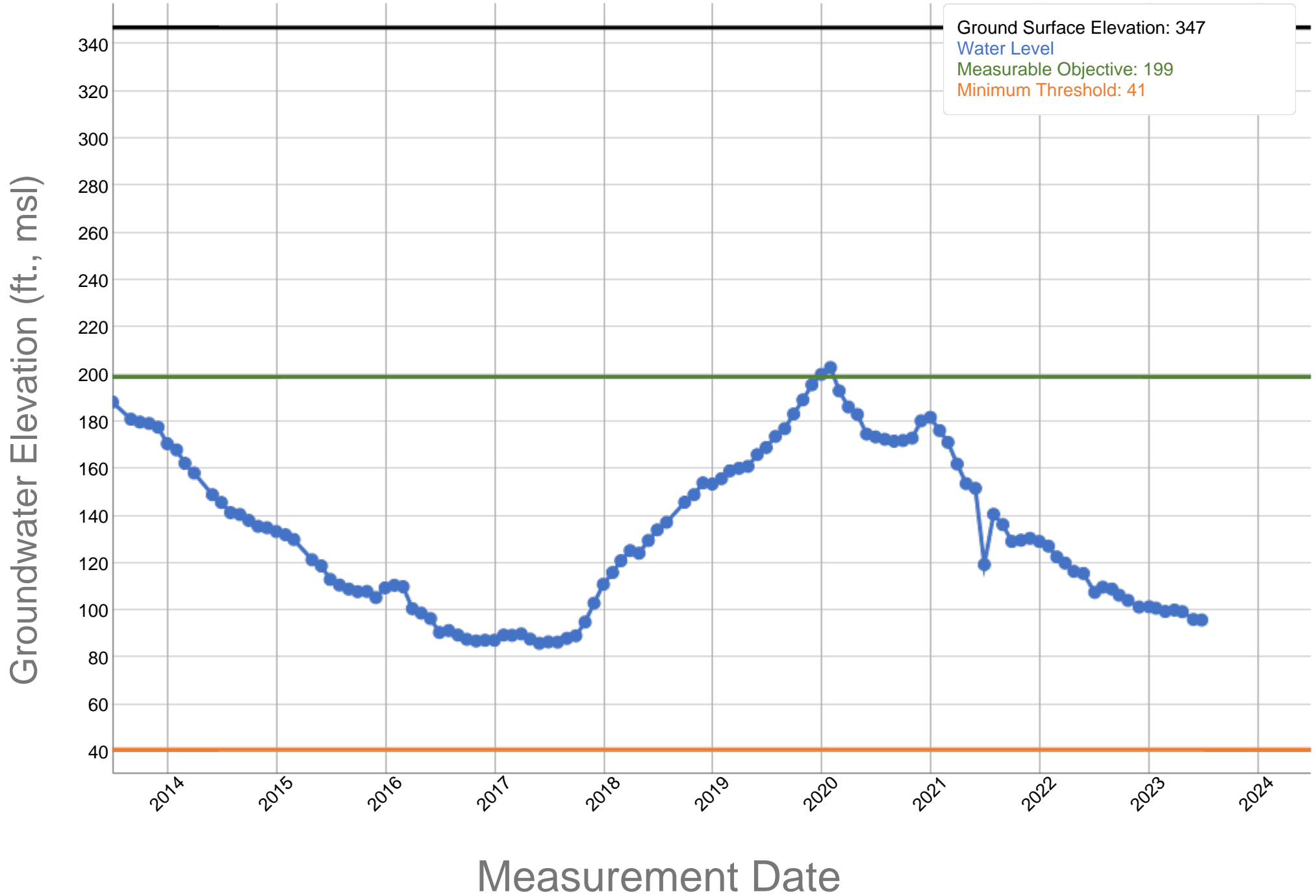
- ⊕ RRBMA RMW (Water Level)
- Major Highways
- Major Conveyance Facilities
- Kern River
- North Monitoring Area
- Central Monitoring Area
- South Monitoring Area
- East Monitoring Area
- South of the River Monitoring Area

*RMW = Representative Monitoring Well  
 MO = Measurable Objective  
 MT = Minimum Threshold*



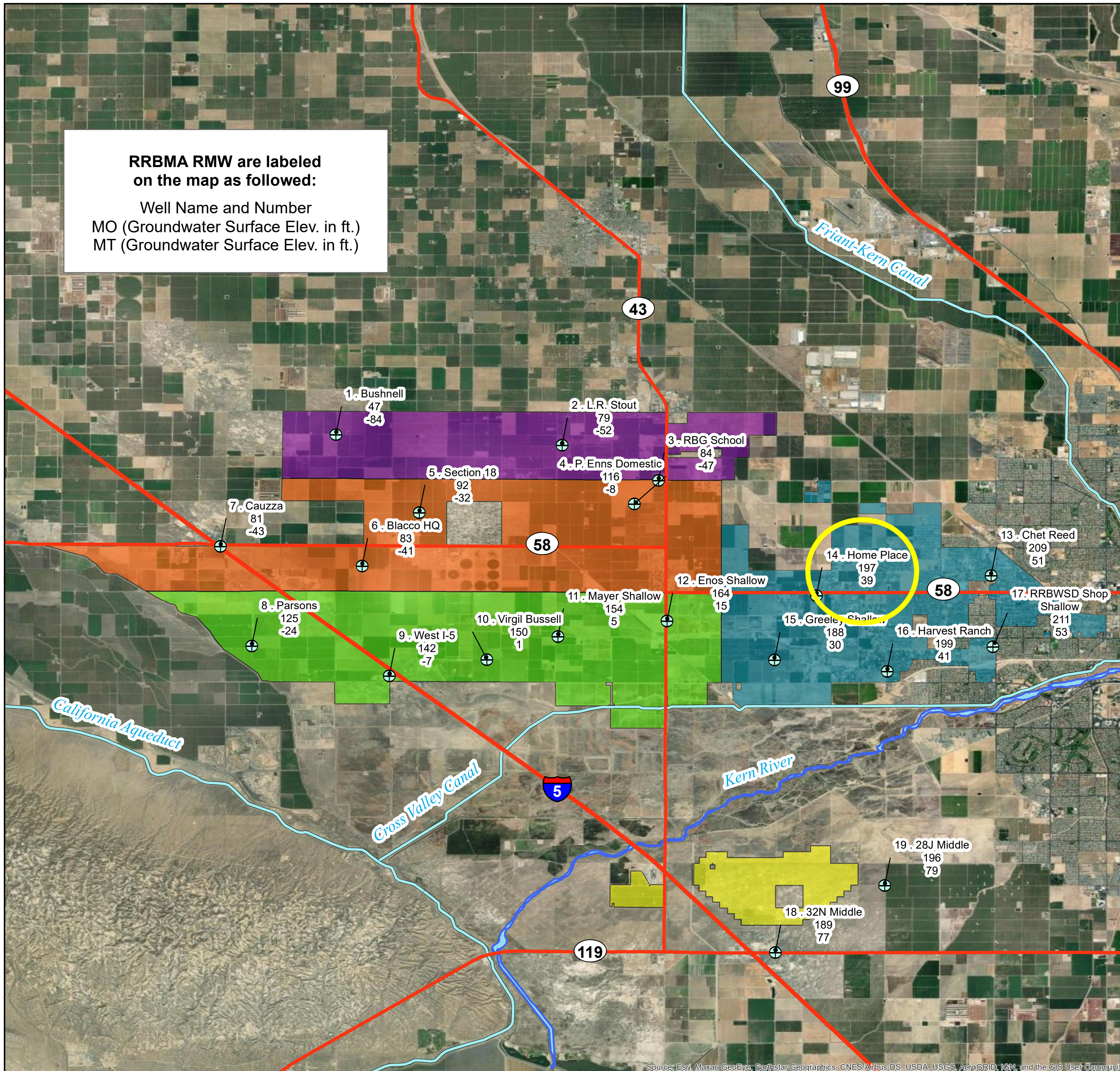


# Rosedale-Rio Bravo Water Storage District - Harvest Ranch - 353634N1191766W001





# RRBMA Monitoring Areas - RMW Water Level MOs and MTs



**Legend**

- ⊕ RRBMA RMW (Water Level)
- Major Highways
- Major Conveyance Facilities
- Kern River
- North Monitoring Area
- Central Monitoring Area
- South Monitoring Area
- East Monitoring Area
- South of the River Monitoring Area

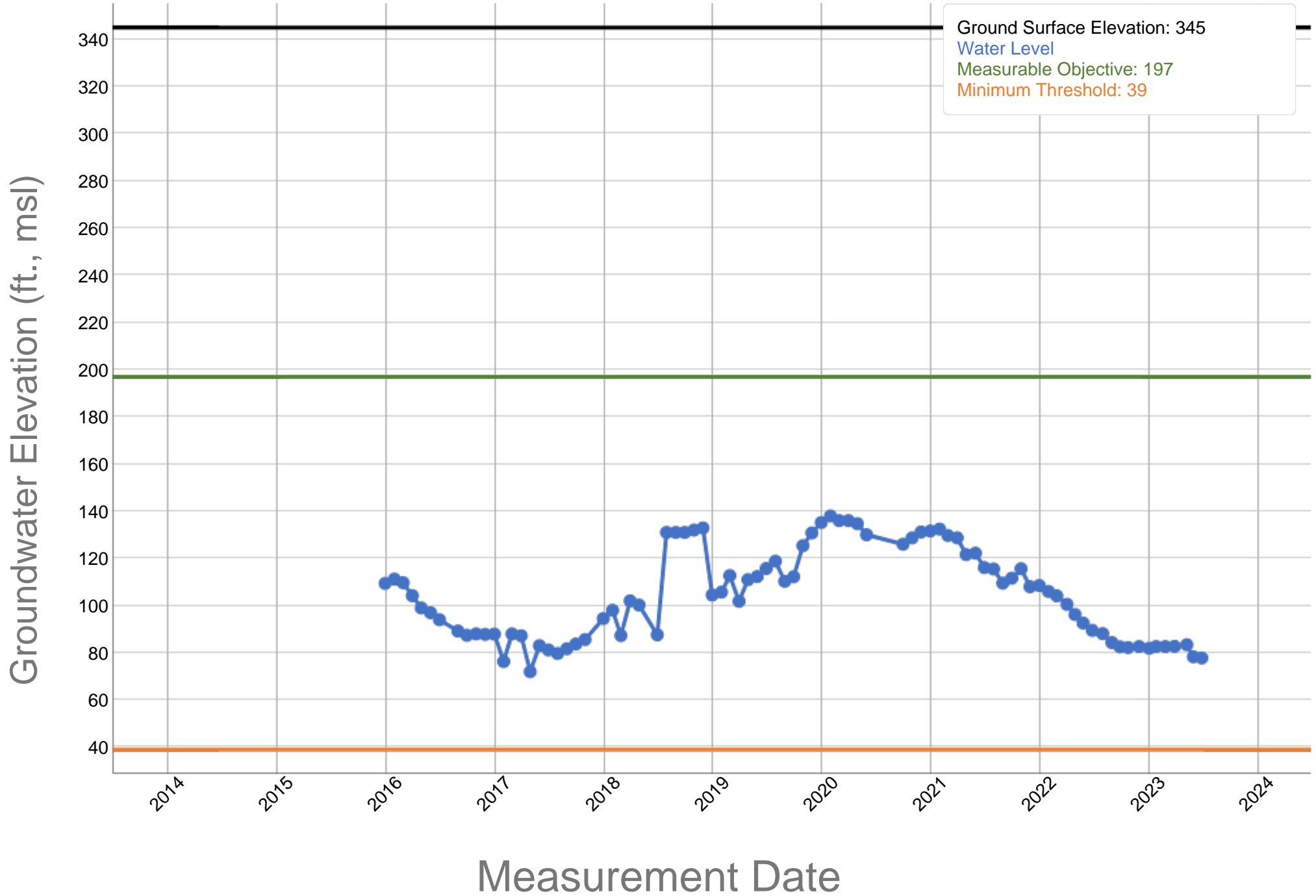
*RMW = Representative Monitoring Well  
 MO = Measurable Objective  
 MT = Minimum Threshold*



Source: Esri, Maxar, GeoEye, Earthstar Geographics, CNES/Airbus DS, USDA, USGS, AeroGRID, IGN, and the GIS User Community

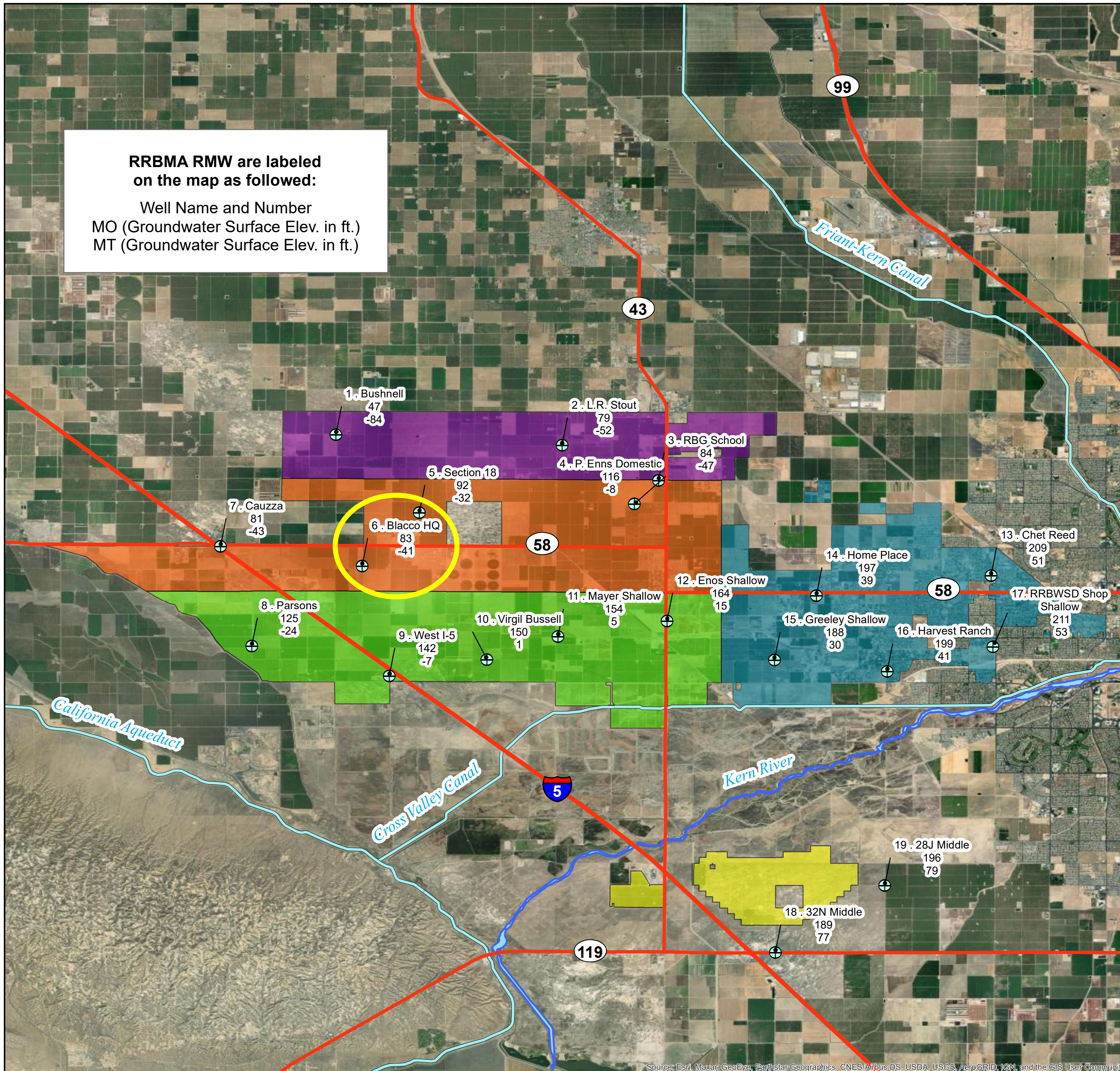


# Rosedale-Rio Bravo Water Storage District - Home Place - 353824N1192035W001





# RRBMA Monitoring Areas - RMW Water Level MOs and MTs



**Legend**

- ⊕ RRBMA RMW (Water Level)
- Major Highways
- Major Conveyance Facilities
- Kern River
- North Monitoring Area
- Central Monitoring Area
- South Monitoring Area
- East Monitoring Area
- South of the River Monitoring Area

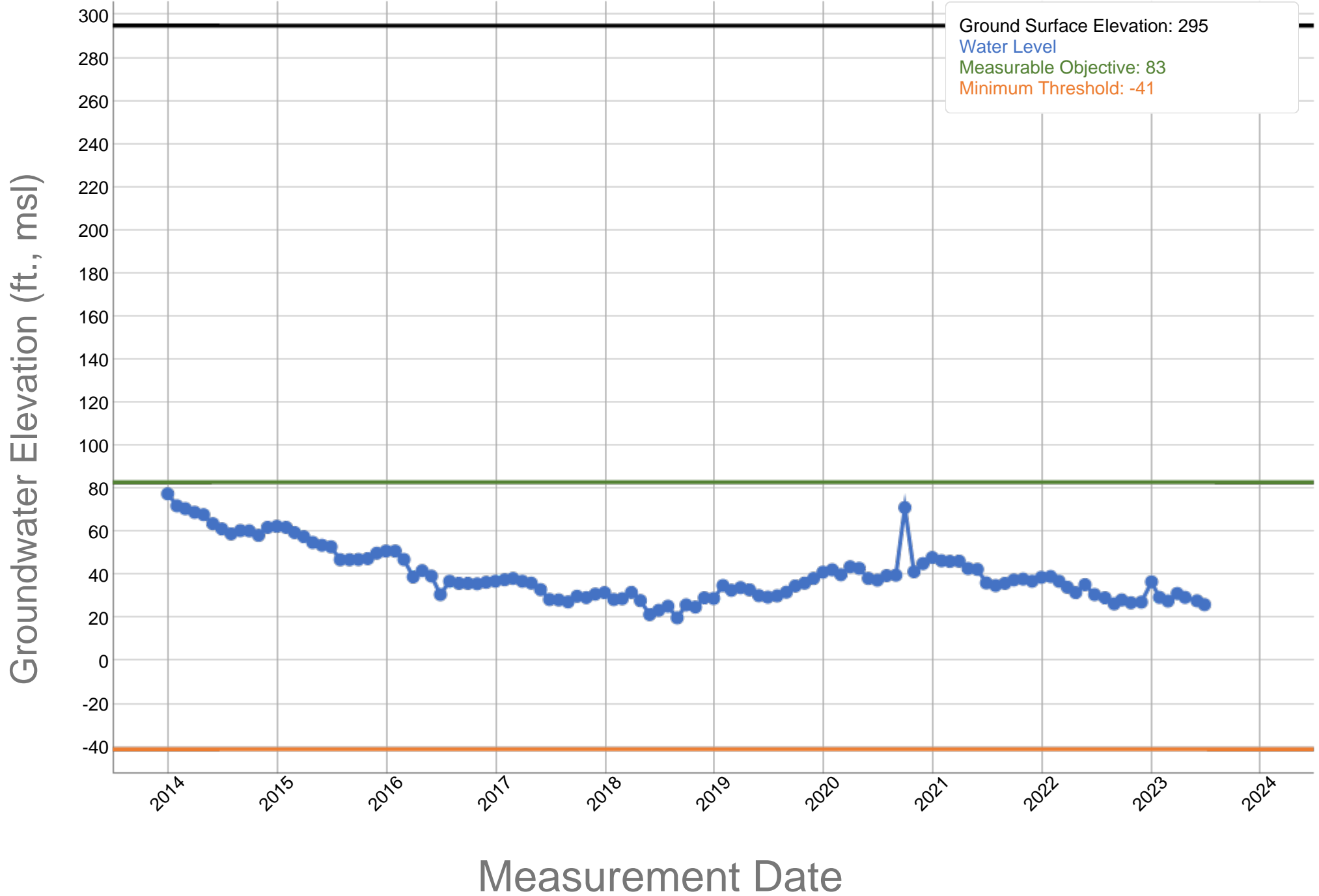
*RMW = Representative Monitoring Well  
 MO = Measurable Objective  
 MT = Minimum Threshold*



Source: Esri, Maxar, GeoEye, Earthstar Geographics, CNES/Airbus DS, USDA, USGS, AeroGRID, IGN, and the GIS User Community

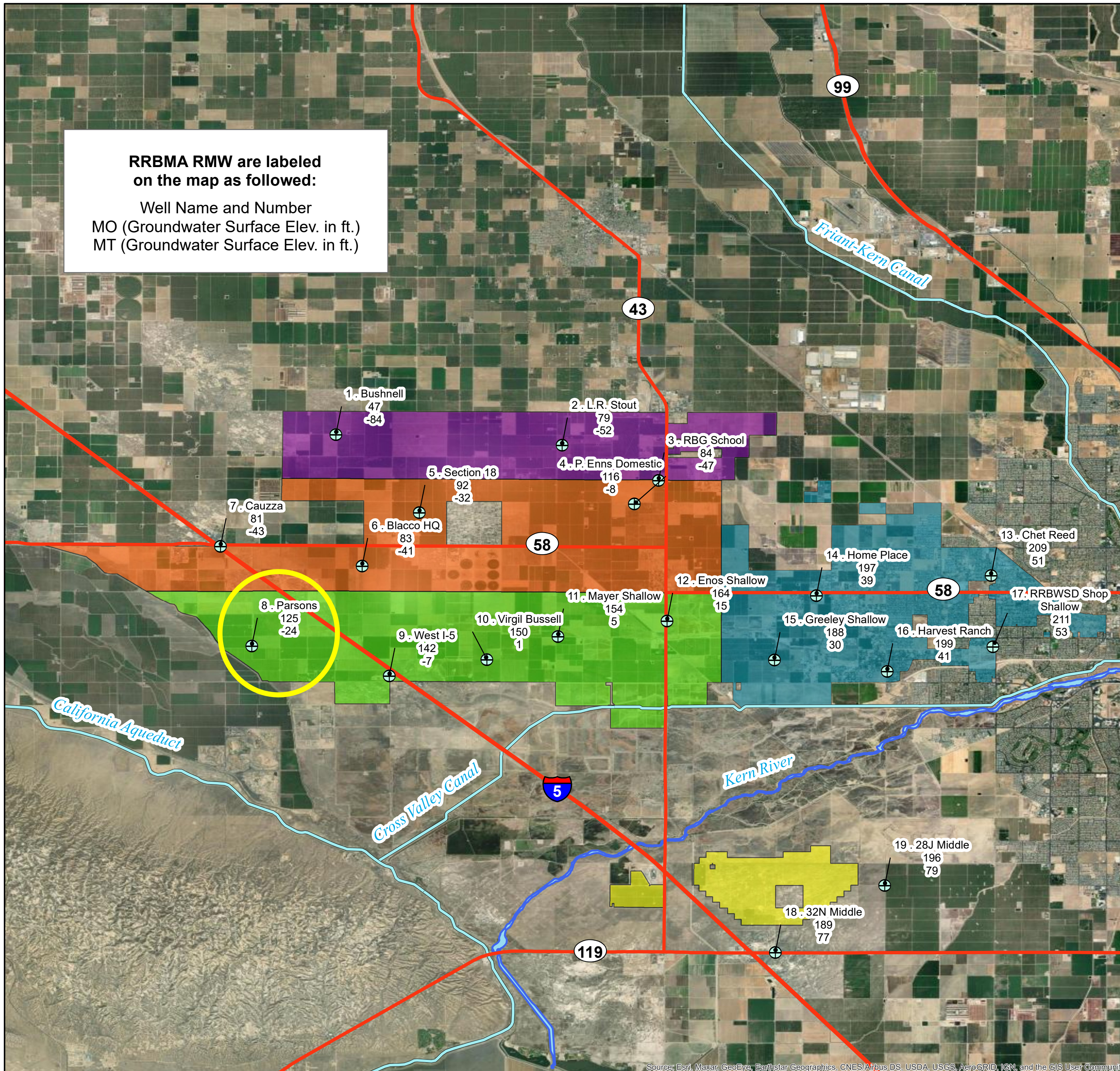


# Rosedale-Rio Bravo Water Storage District - Blacco HQ - 353915N1193454W001





# RRBMA Monitoring Areas - RMW Water Level MOs and MTs



**Legend**

- ⊕ RRBMA RMW (Water Level)
- Major Highways
- Major Conveyance Facilities
- Kern River
- North Monitoring Area
- Central Monitoring Area
- South Monitoring Area
- East Monitoring Area
- South of the River Monitoring Area

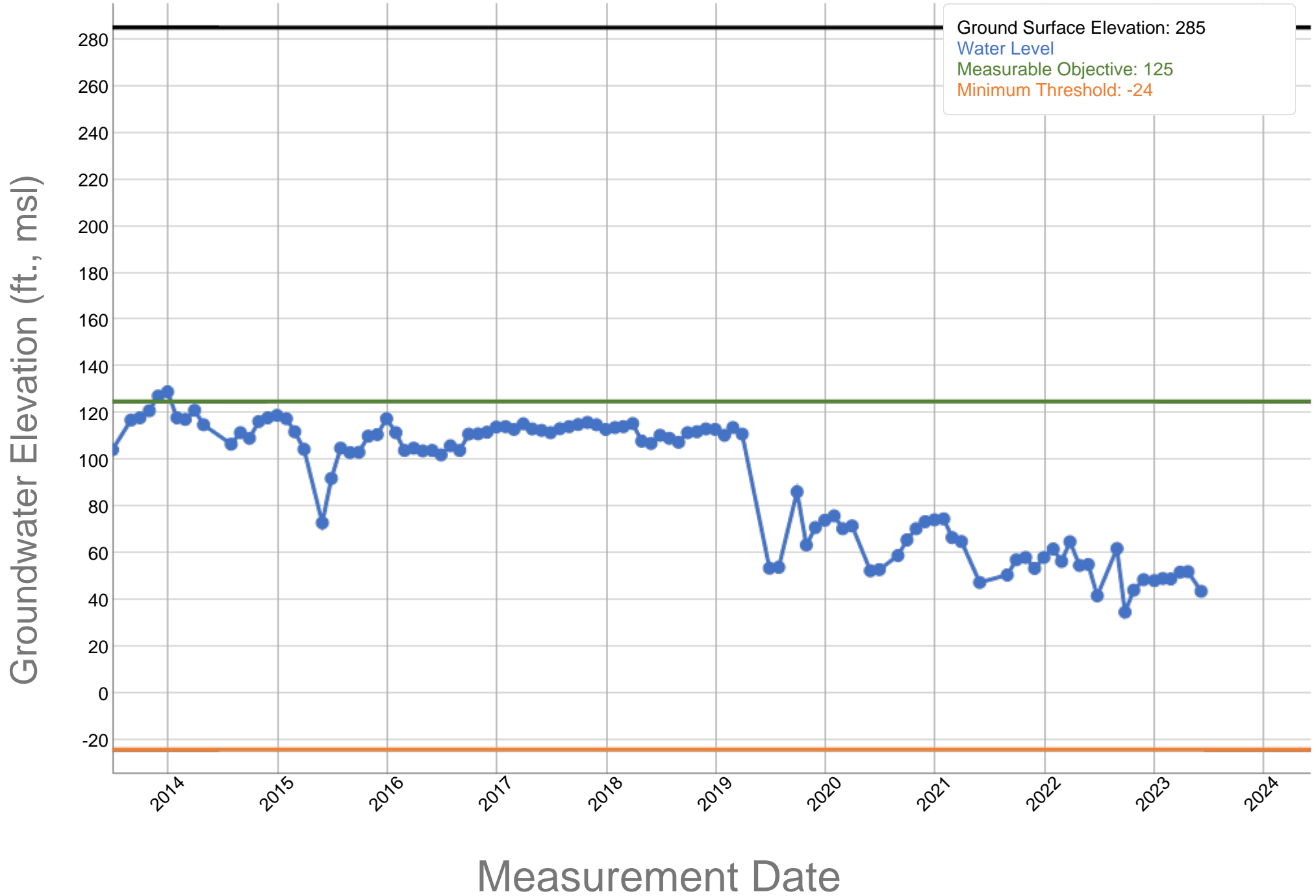
*RMW = Representative Monitoring Well  
 MO = Measurable Objective  
 MT = Minimum Threshold*



Source: Esri, Maxar, GeoEye, Earthstar Geographics, CNES/Airbus DS, USDA, USGS, AeroGRID, IGN, and the GIS User Community

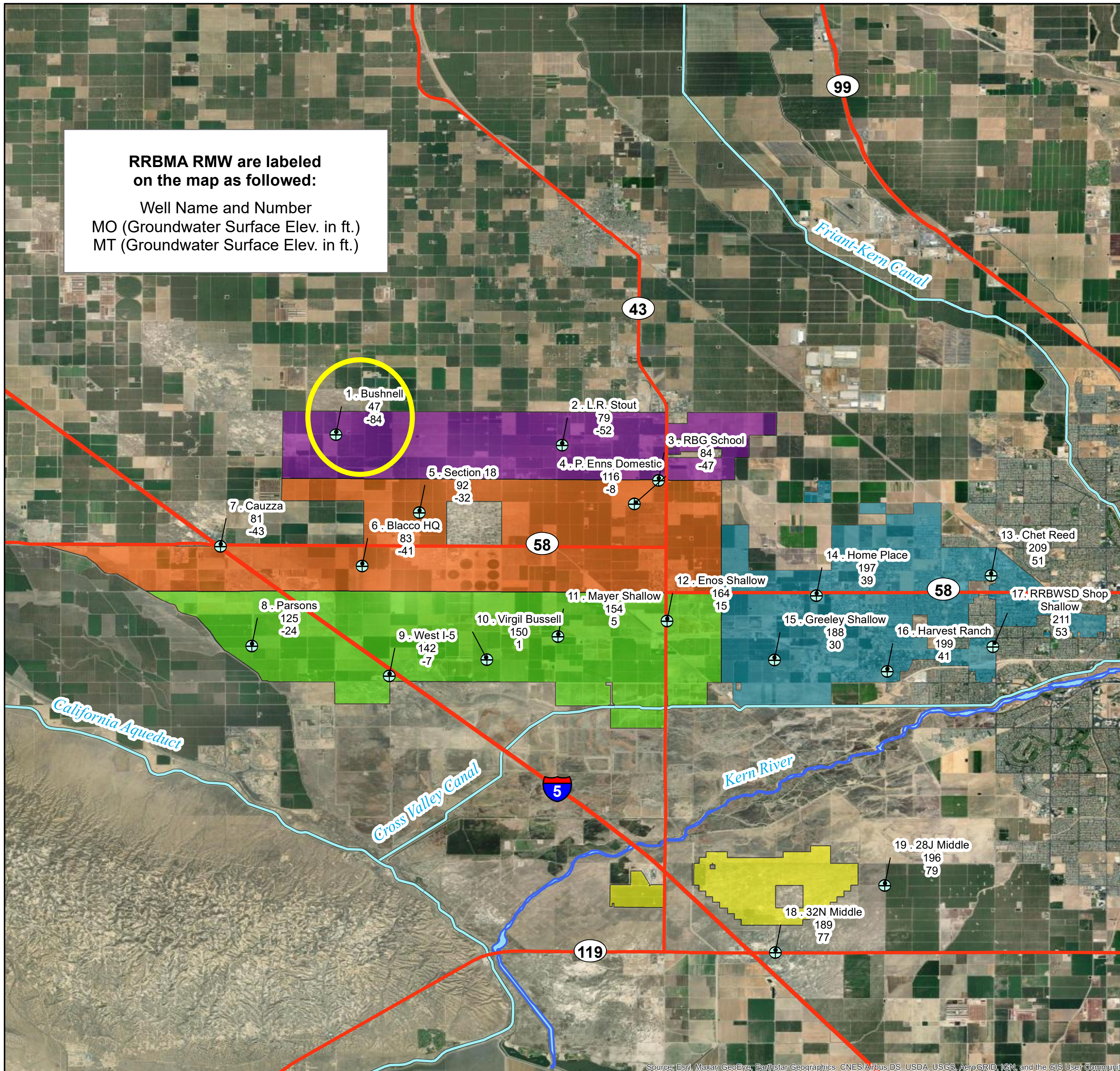


# Rosedale-Rio Bravo Water Storage District - Parsons - 353663N1193859W001





# RRBMA Monitoring Areas - RMW Water Level MOs and MTs



**Legend**

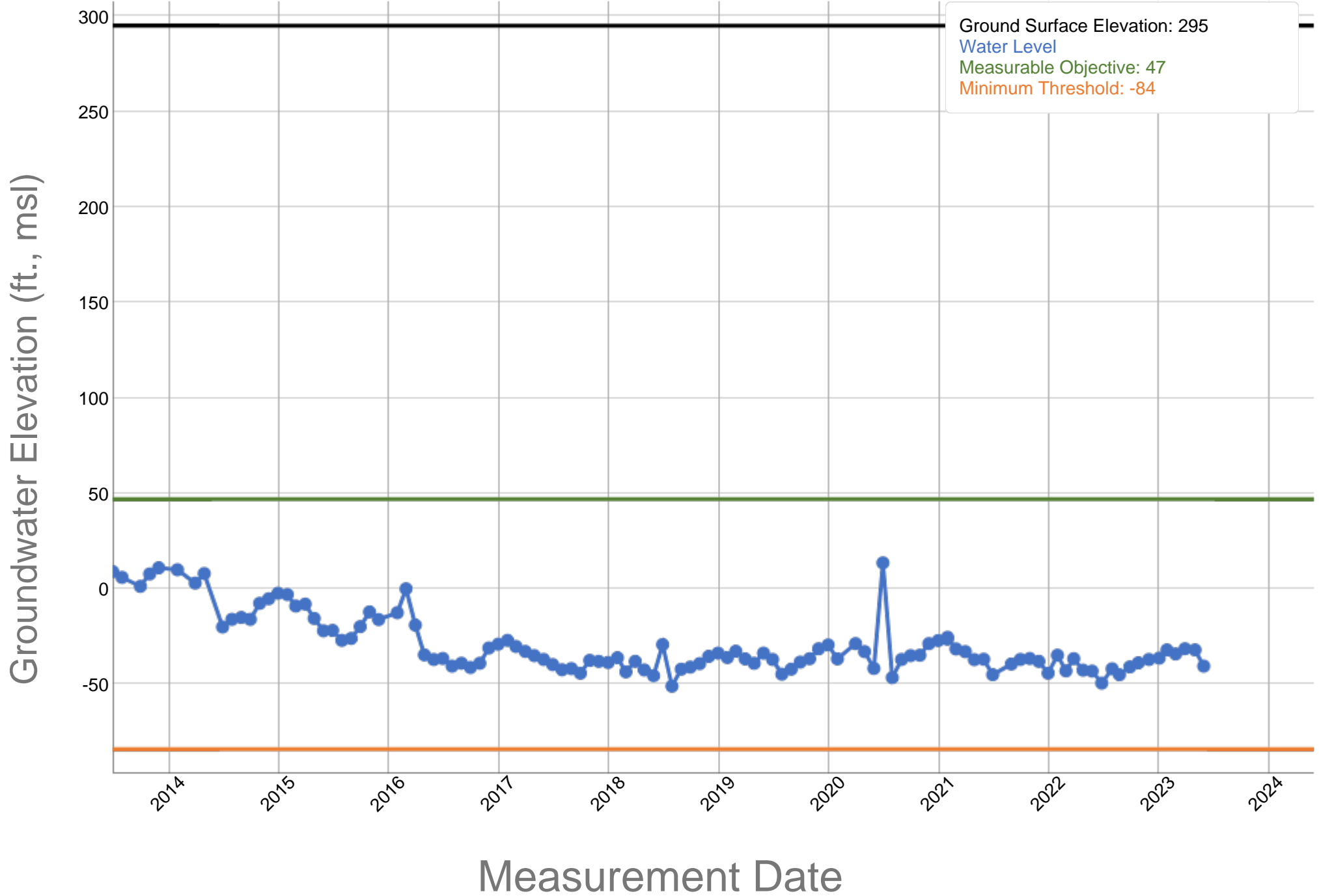
- ⊕ RRBMA RMW (Water Level)
- Major Highways
- Major Conveyance Facilities
- Kern River
- North Monitoring Area
- Central Monitoring Area
- South Monitoring Area
- East Monitoring Area
- South of the River Monitoring Area

*RMW = Representative Monitoring Well  
MO = Measurable Objective  
MT = Minimum Threshold*



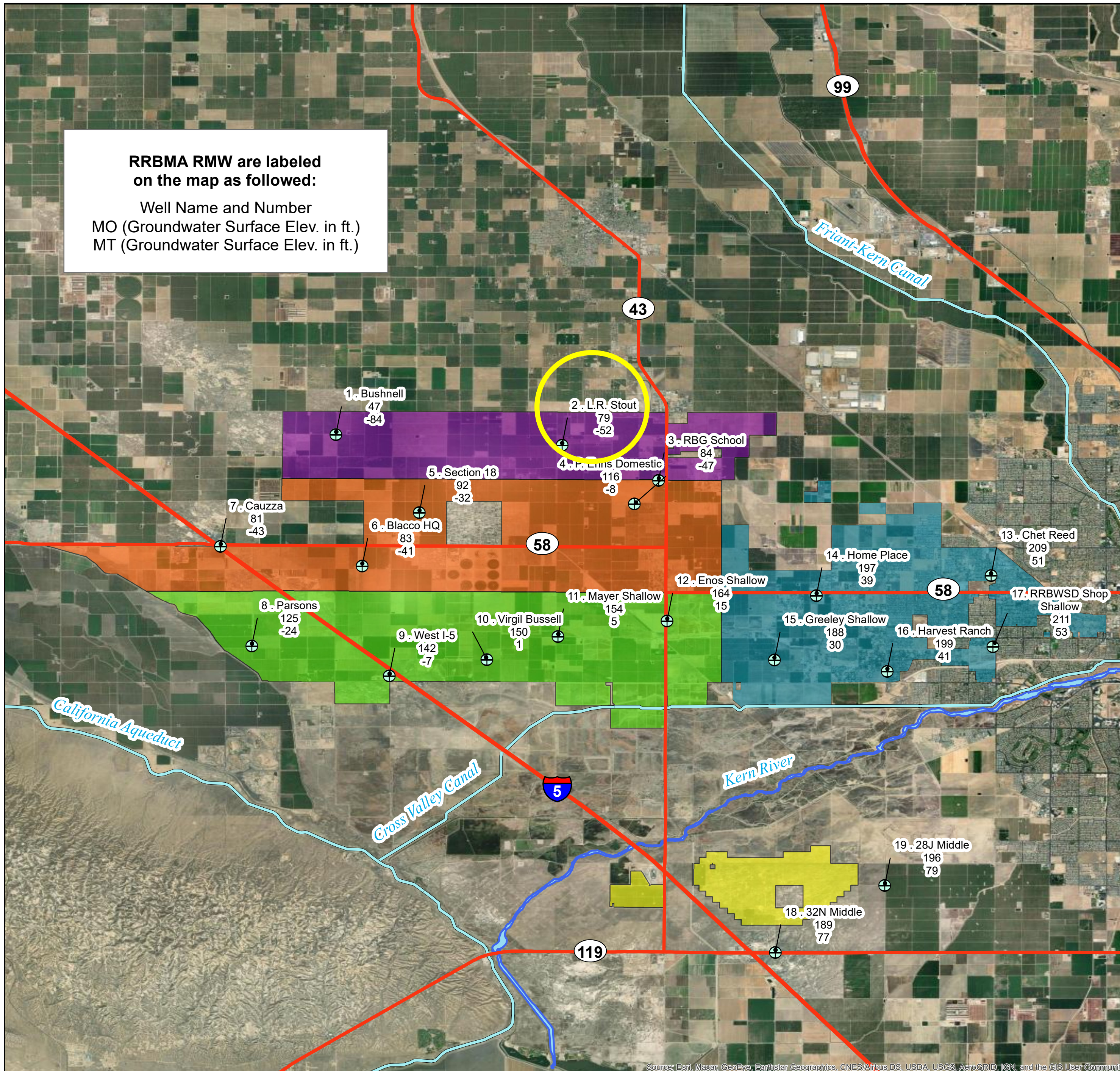


# Rosedale-Rio Bravo Water Storage District - Bushnell - 354350N1193586W001





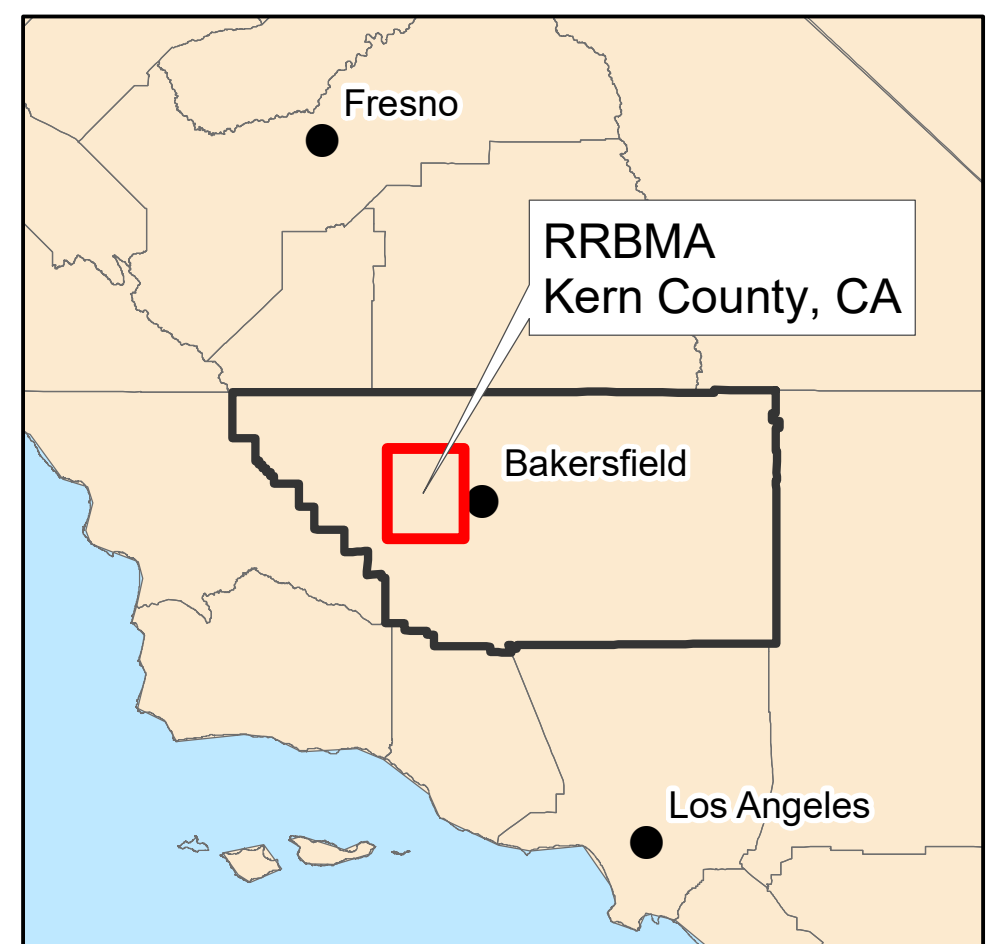
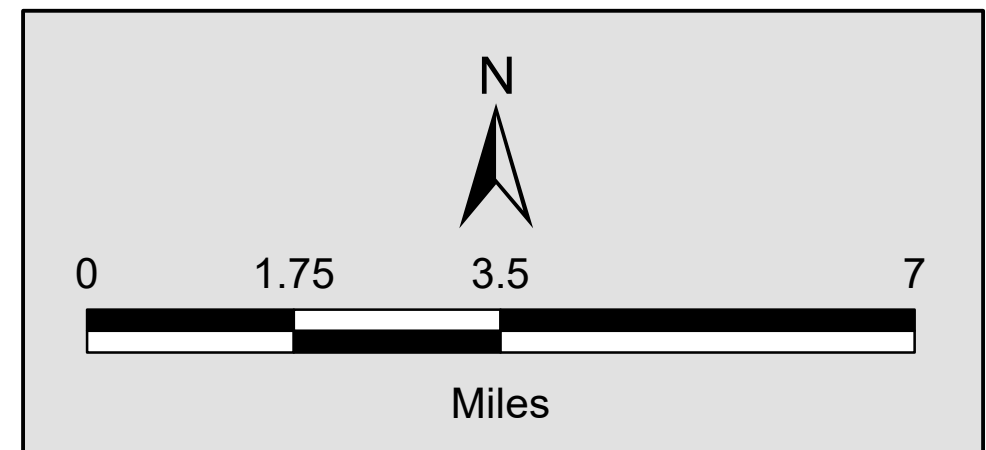
# RRBMA Monitoring Areas - RMW Water Level MOs and MTs



**Legend**

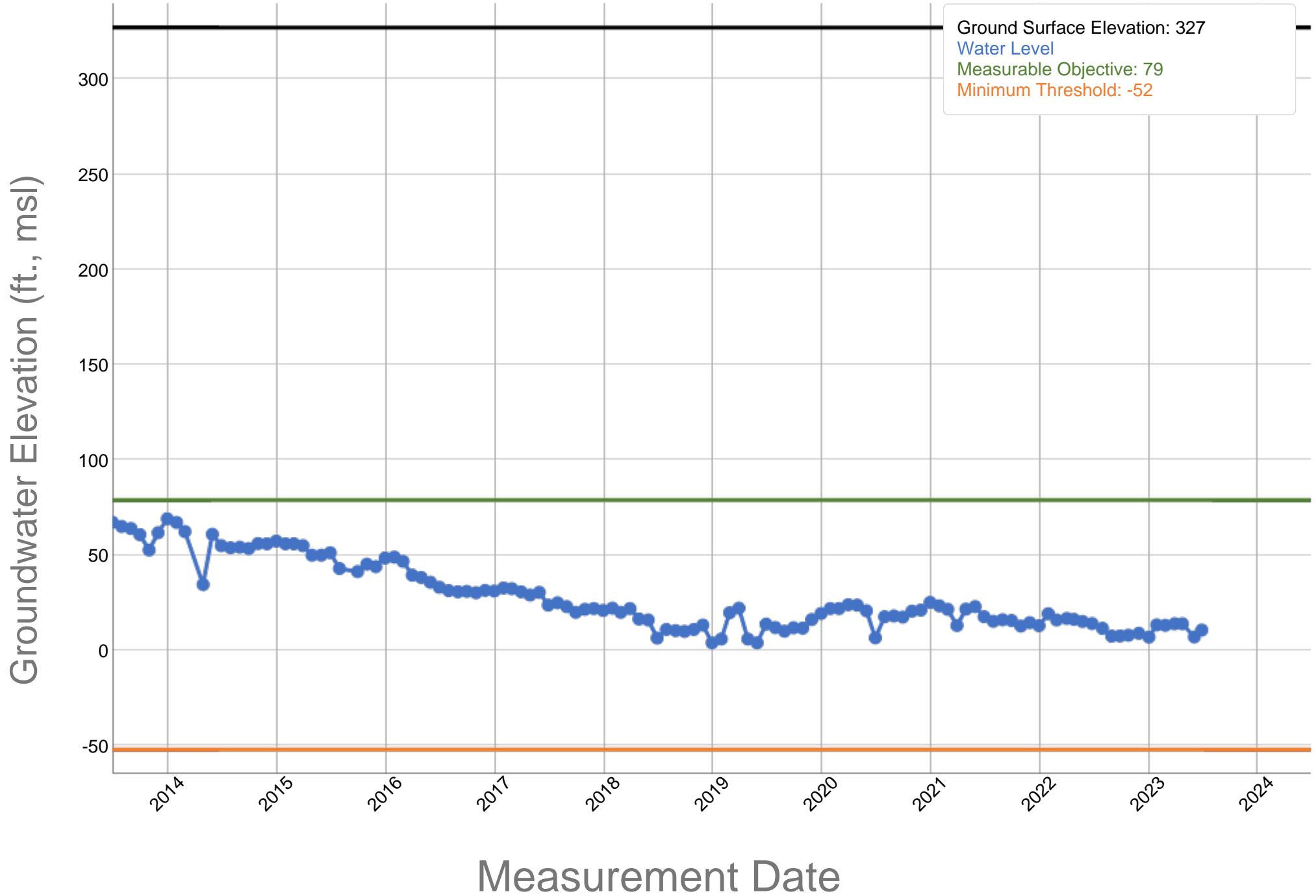
- ⊕ RRBMA RMW (Water Level)
- Major Highways
- Major Conveyance Facilities
- Kern River
- North Monitoring Area
- Central Monitoring Area
- South Monitoring Area
- East Monitoring Area
- South of the River Monitoring Area

*RMW = Representative Monitoring Well  
MO = Measurable Objective  
MT = Minimum Threshold*



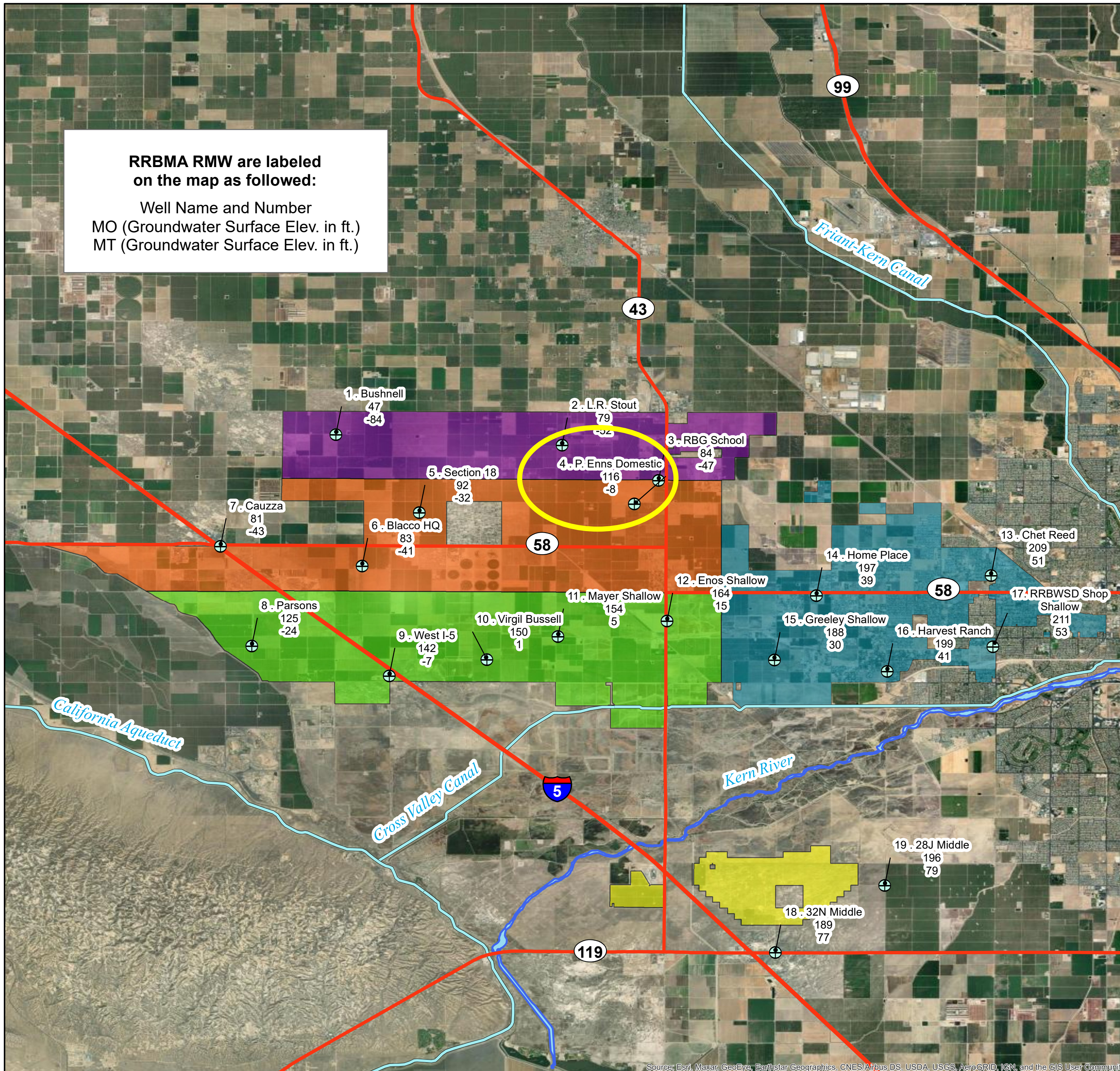


# Rosedale-Rio Bravo Water Storage District - L.R. Stout - 354309N1192859W001





# RRBMA Monitoring Areas - RMW Water Level MOs and MTs



**Legend**

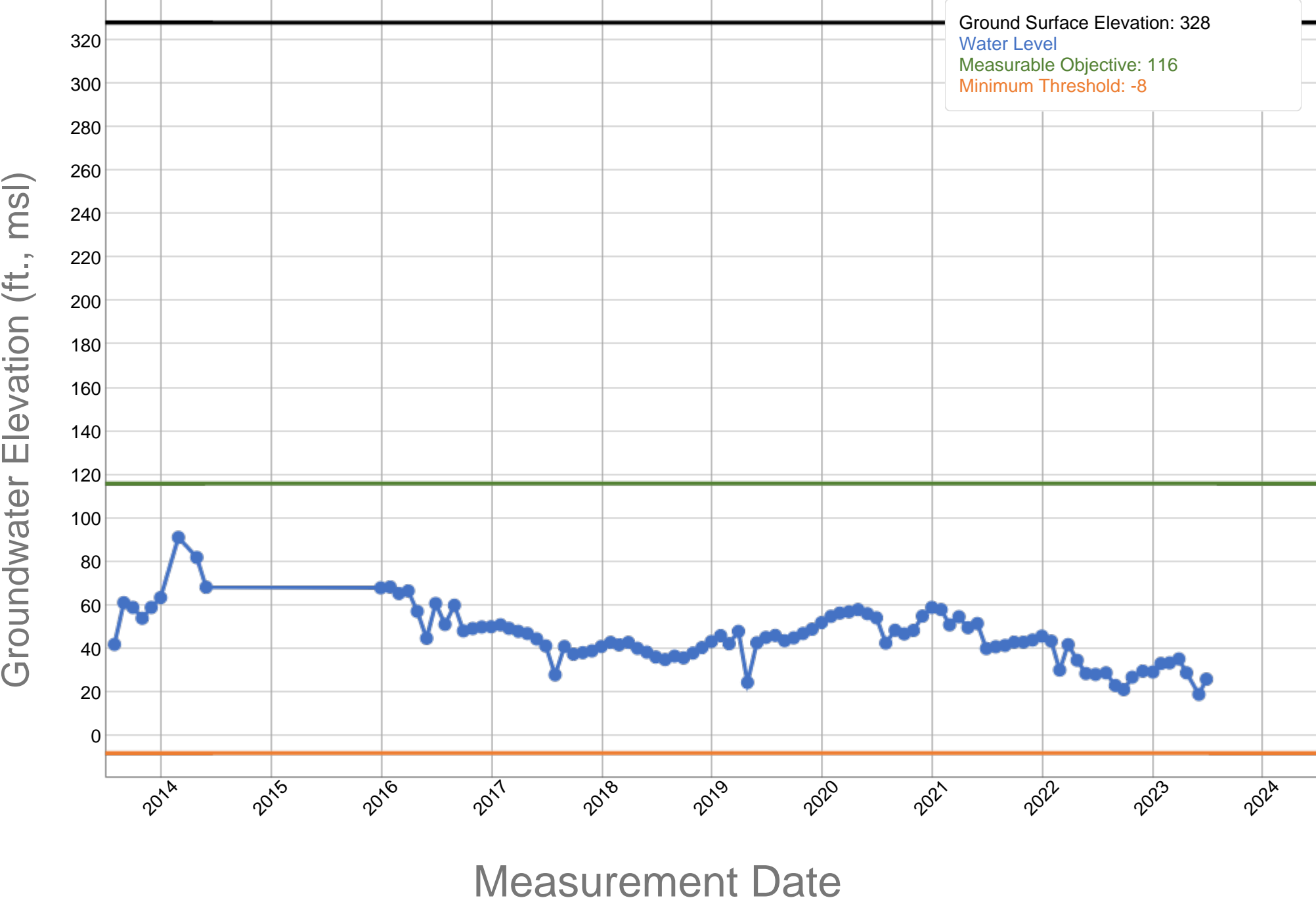
- ⊕ RRBMA RMW (Water Level)
- Major Highways
- Major Conveyance Facilities
- Kern River
- North Monitoring Area
- Central Monitoring Area
- South Monitoring Area
- East Monitoring Area
- South of the River Monitoring Area

*RMW = Representative Monitoring Well  
 MO = Measurable Objective  
 MT = Minimum Threshold*



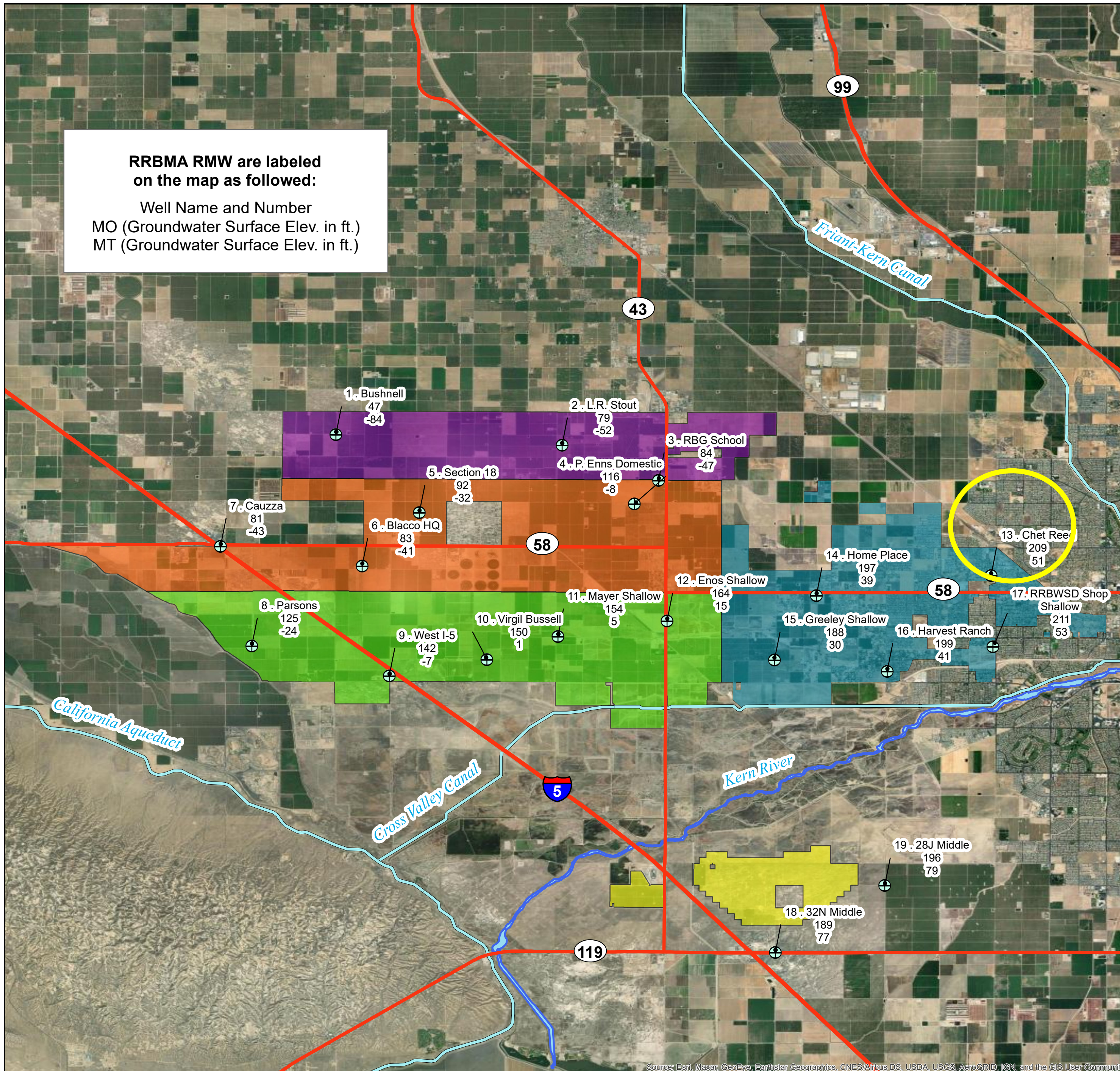


# Rosedale-Rio Bravo Water Storage District - P. Enns Domestic - 354121N1192623W001





# RRBMA Monitoring Areas - RMW Water Level MOs and MTs



**Legend**

- ⊕ RRBMA RMW (Water Level)
- Major Highways
- Major Conveyance Facilities
- Kern River
- North Monitoring Area
- Central Monitoring Area
- South Monitoring Area
- East Monitoring Area
- South of the River Monitoring Area

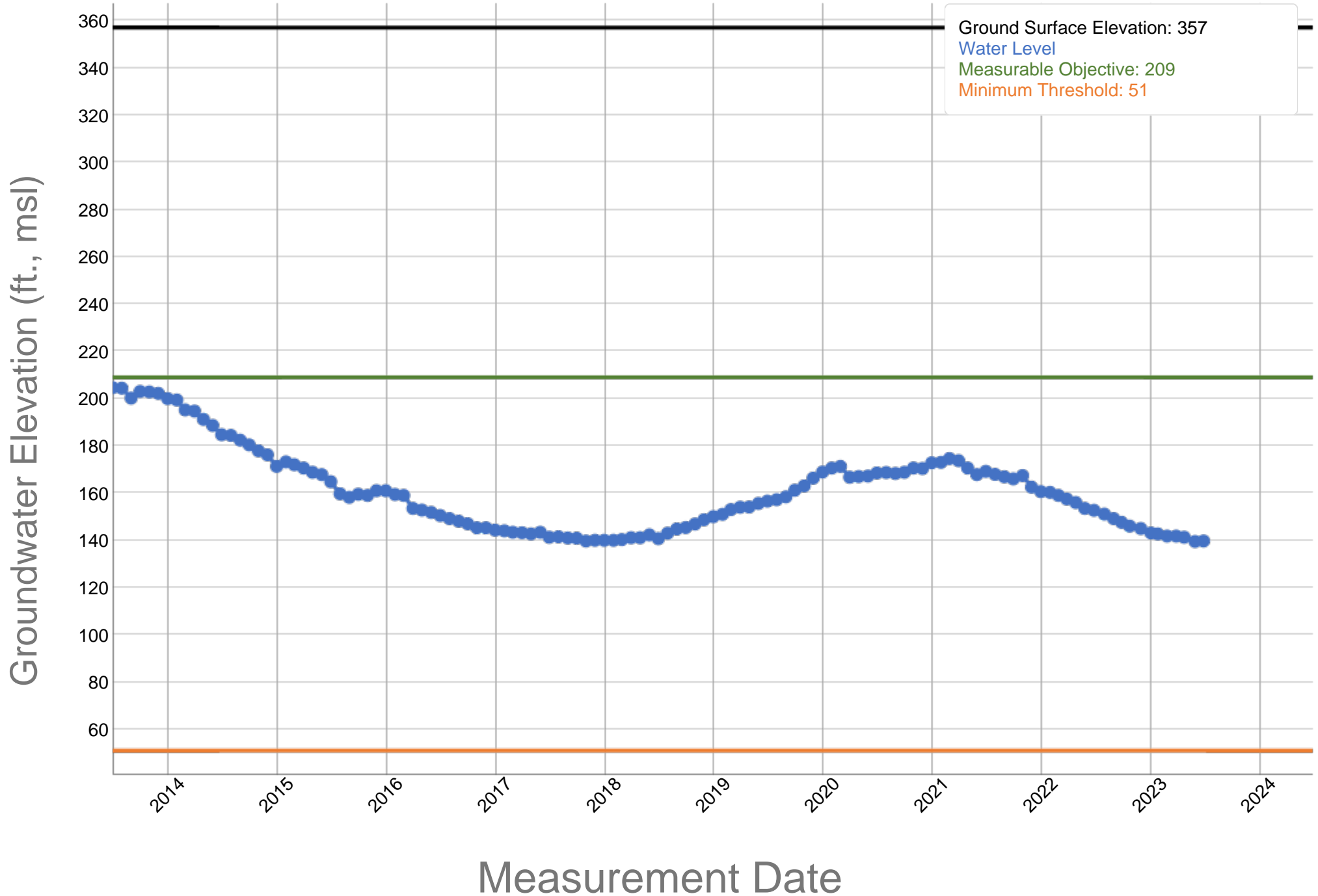
*RMW = Representative Monitoring Well  
 MO = Measurable Objective  
 MT = Minimum Threshold*



Source: Esri, Maxar, GeoEye, Earthstar Geographics, CNES/Airbus DS, USDA, USGS, AeroGRID, IGN, and the GIS User Community

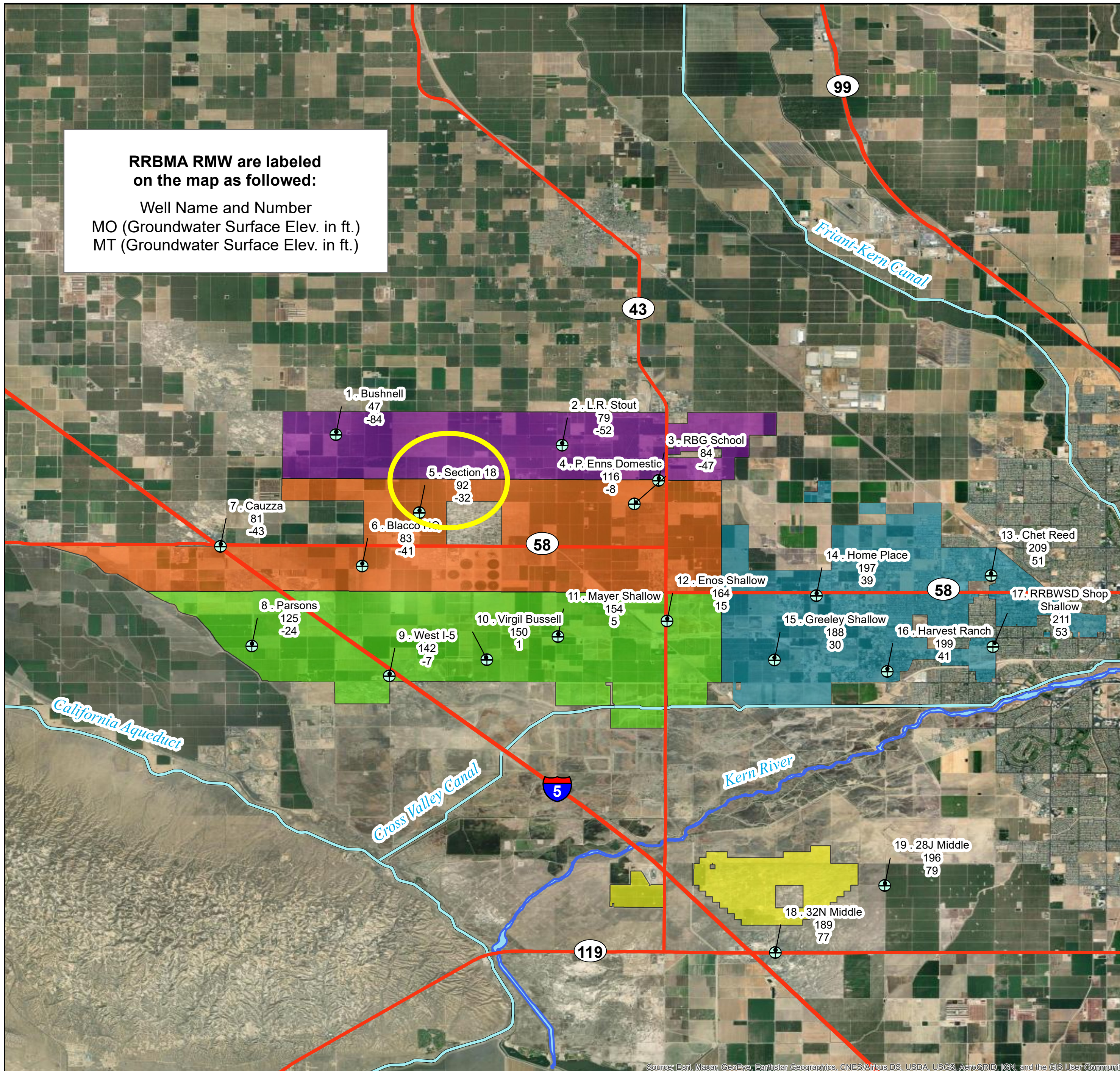


# Rosedale-Rio Bravo Water Storage District - Chet Reed - 353890N1191471W001





# RRBMA Monitoring Areas - RMW Water Level MOs and MTs



**Legend**

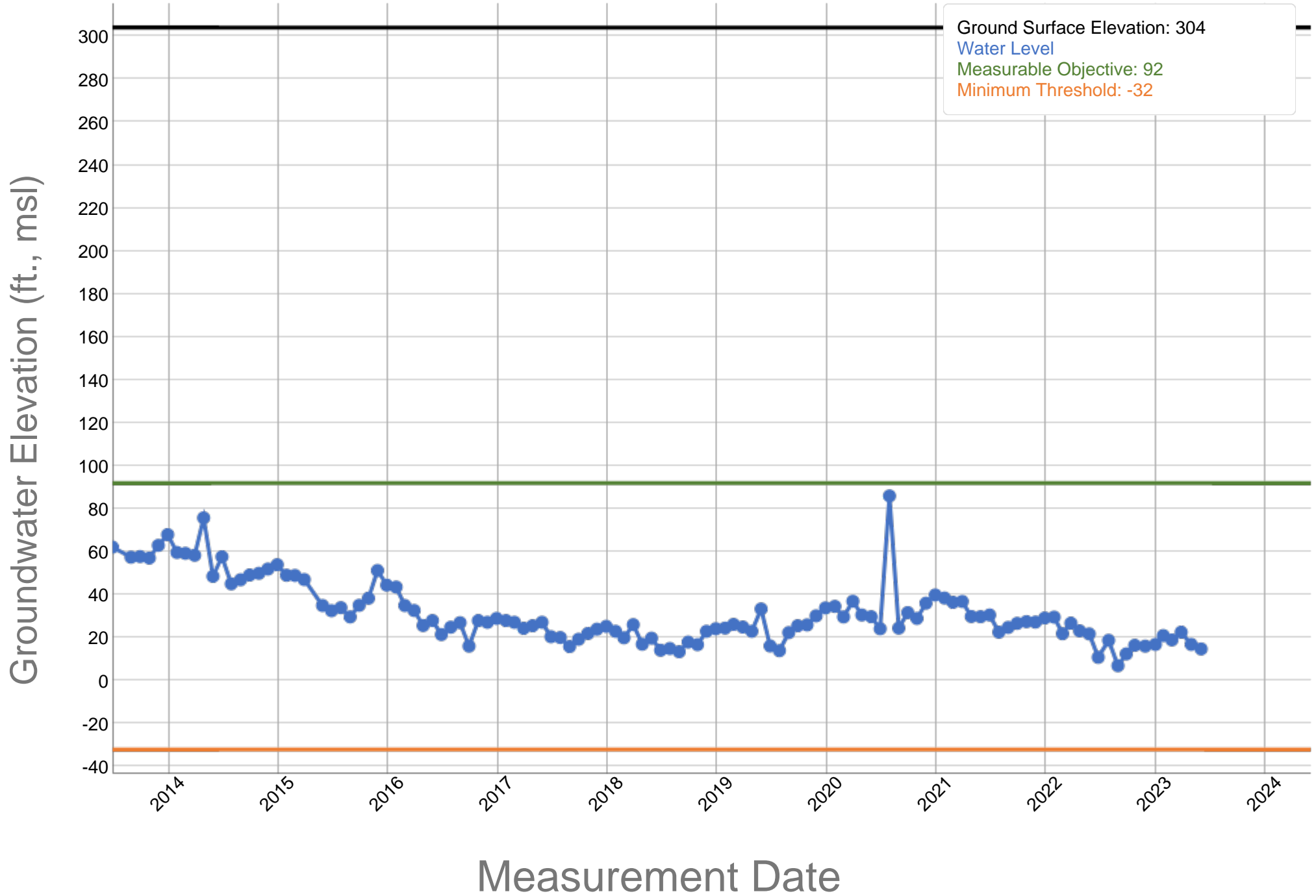
- ⊕ RRBMA RMW (Water Level)
- Major Highways
- Major Conveyance Facilities
- Kern River
- North Monitoring Area
- Central Monitoring Area
- South Monitoring Area
- East Monitoring Area
- South of the River Monitoring Area

*RMW = Representative Monitoring Well  
 MO = Measurable Objective  
 MT = Minimum Threshold*



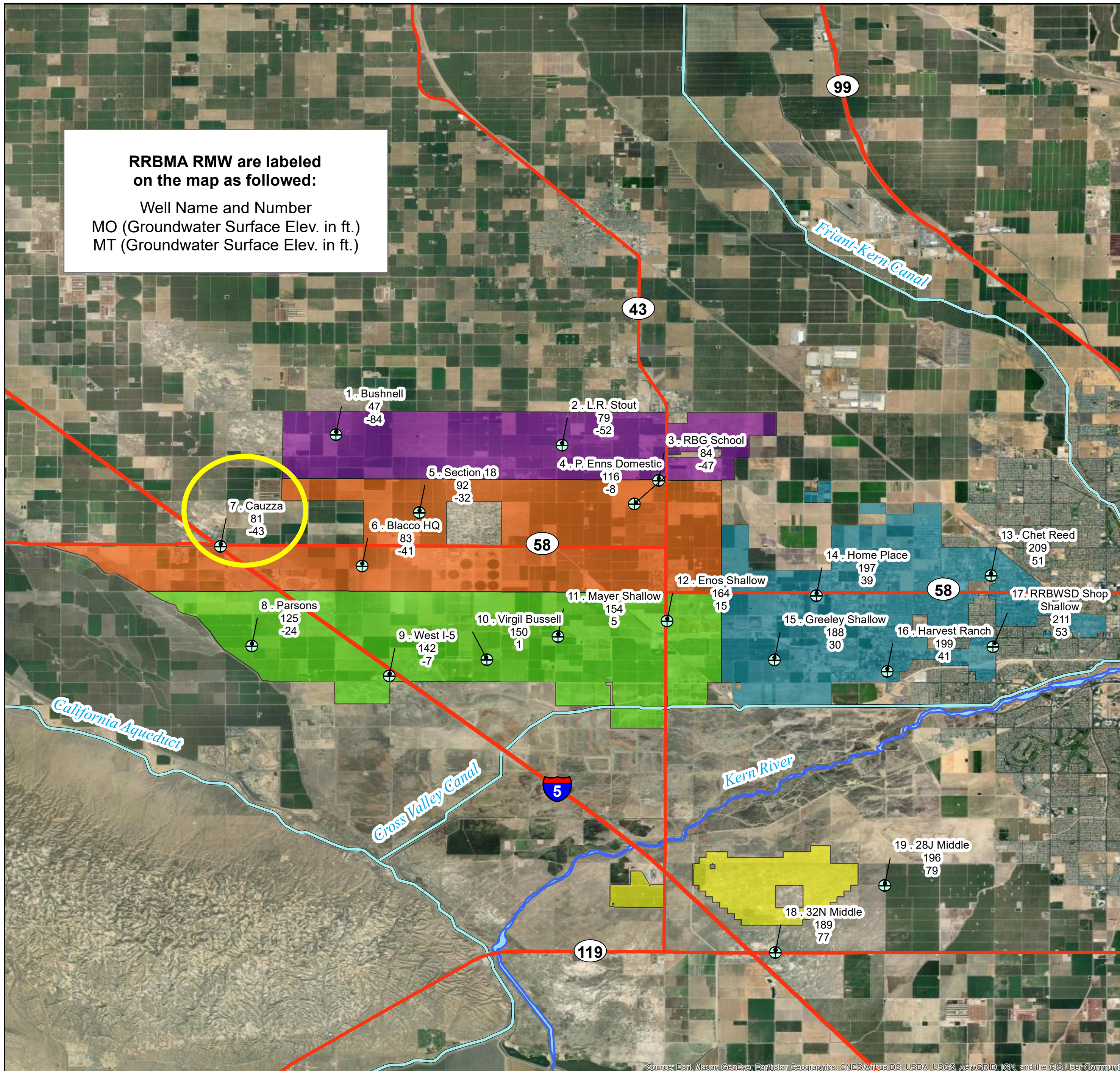


# Rosedale-Rio Bravo Water Storage District - Section 18 - 354090N1193318W001





# RRBMA Monitoring Areas - RMW Water Level MOs and MTs



**Legend**

- ⊕ RRBMA RMW (Water Level)
- Major Highways
- Major Conveyance Facilities
- Kern River
- North Monitoring Area
- Central Monitoring Area
- South Monitoring Area
- East Monitoring Area
- South of the River Monitoring Area

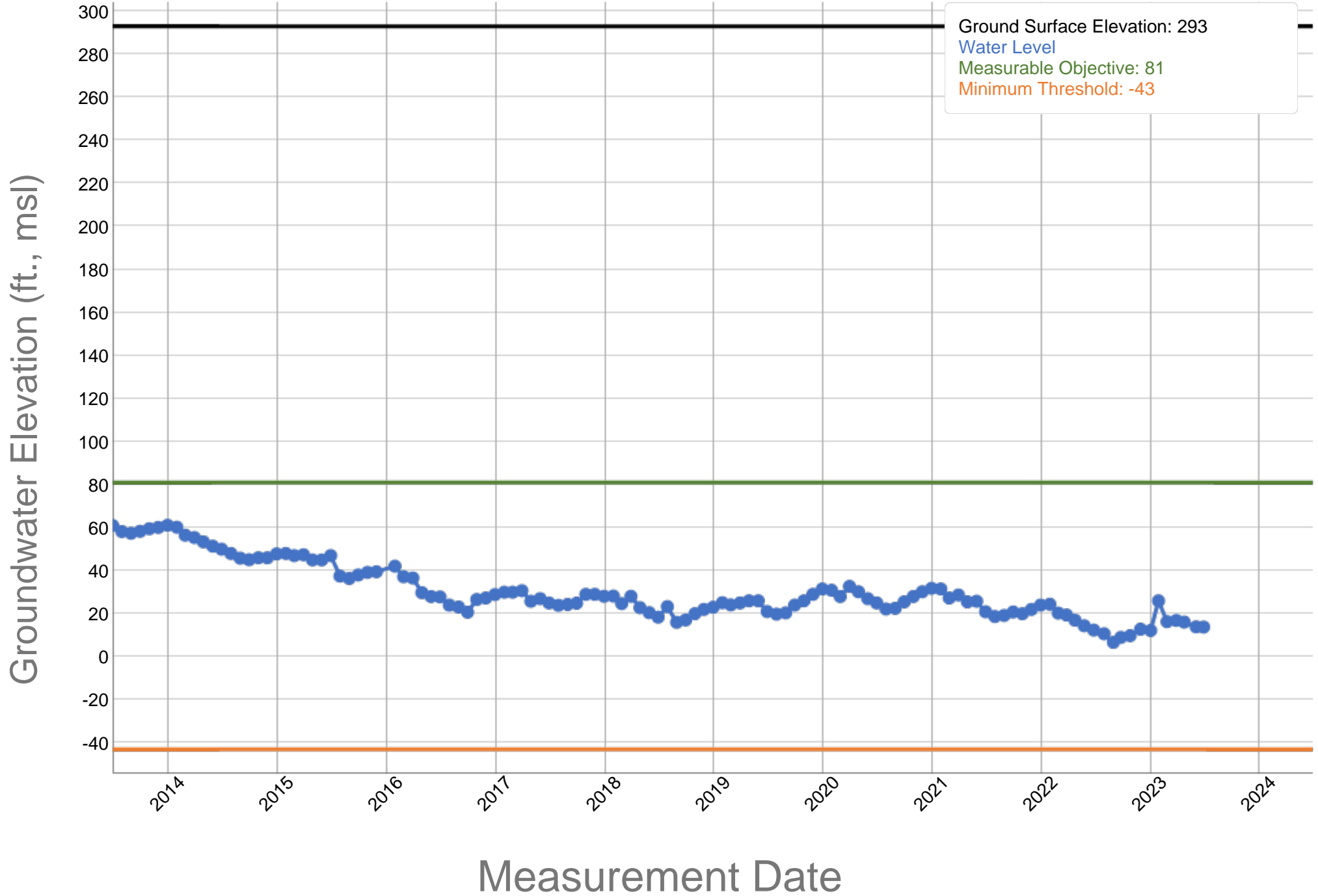
*RMW = Representative Monitoring Well  
 MO = Measurable Objective  
 MT = Minimum Threshold*



Source: Esri, Maxar, GeoEye, Earthstar Geographics, CNES/Airbus DS, USDA, USGS, AeroGRID, IGN, and the GIS User Community

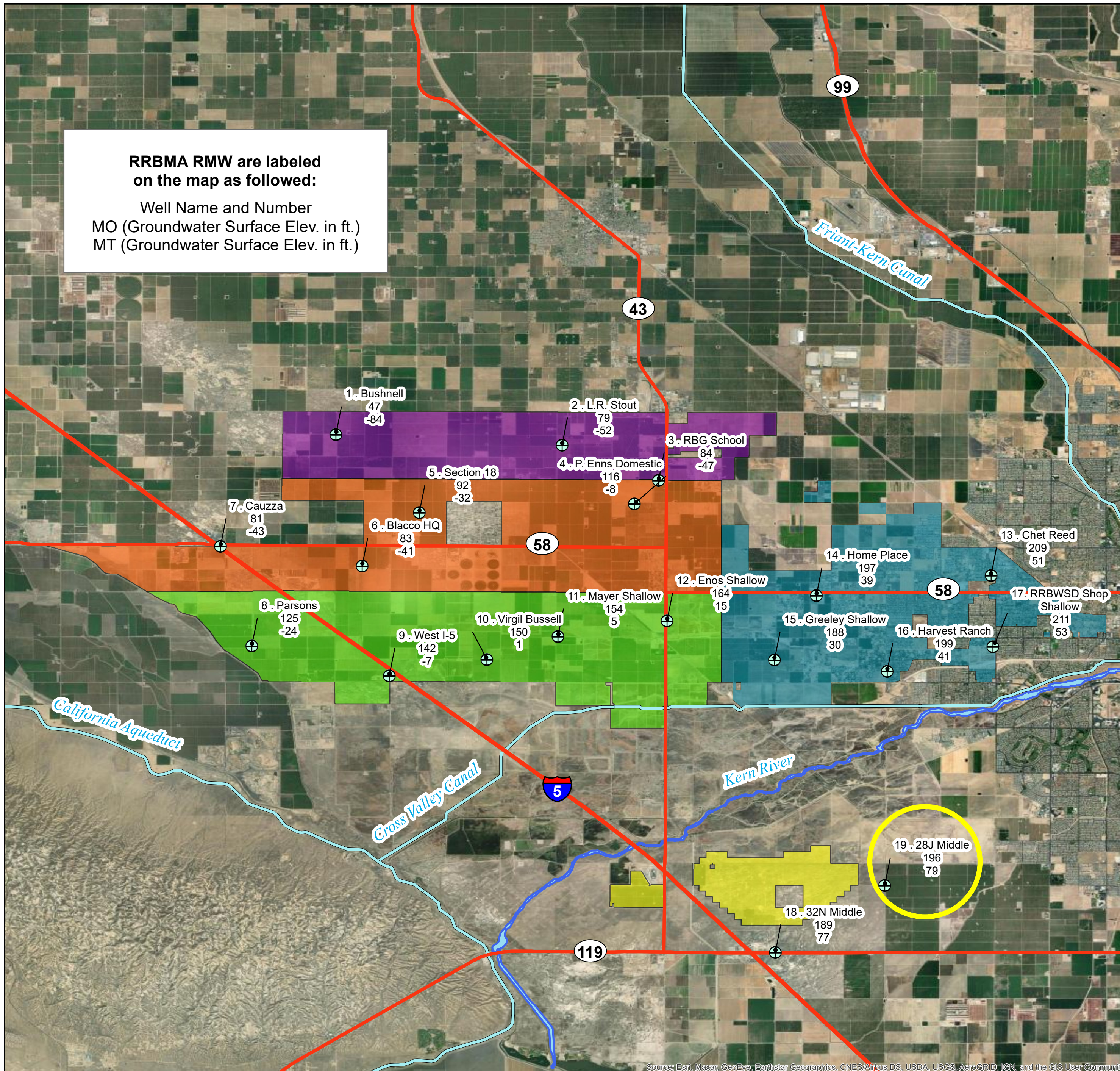


# Rosedale-Rio Bravo Water Storage District - Cauzza - 353986N1193948W001





# RRBMA Monitoring Areas - RMW Water Level MOs and MTs



**Legend**

- ⊕ RRBMA RMW (Water Level)
- Major Highways
- Major Conveyance Facilities
- Kern River
- North Monitoring Area
- Central Monitoring Area
- South Monitoring Area
- East Monitoring Area
- South of the River Monitoring Area

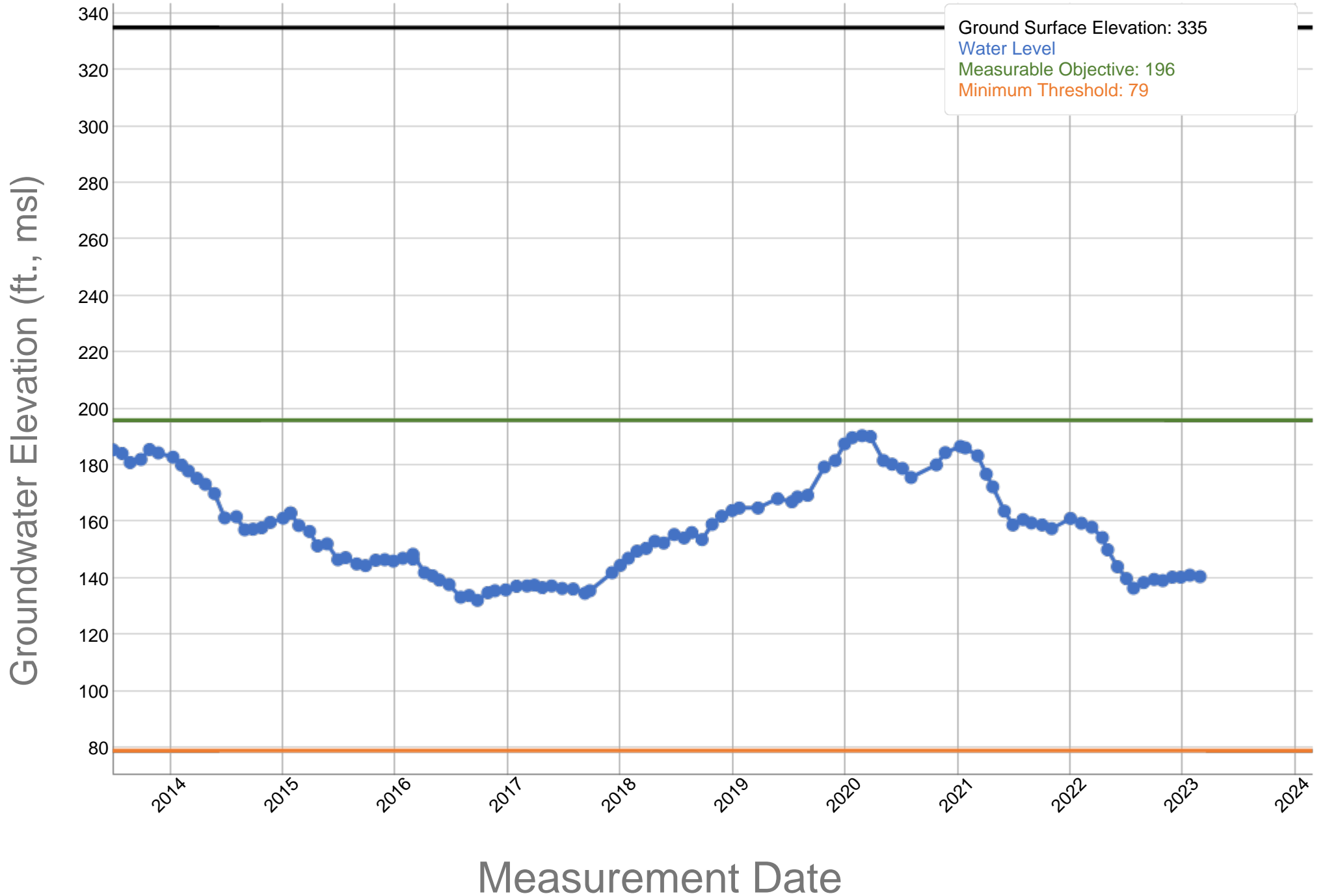
*RMW = Representative Monitoring Well  
 MO = Measurable Objective  
 MT = Minimum Threshold*



Source: Esri, Maxar, GeoEye, Earthstar Geographics, CNES/Airbus DS, USDA, USGS, AeroGRID, IGN, and the GIS User Community

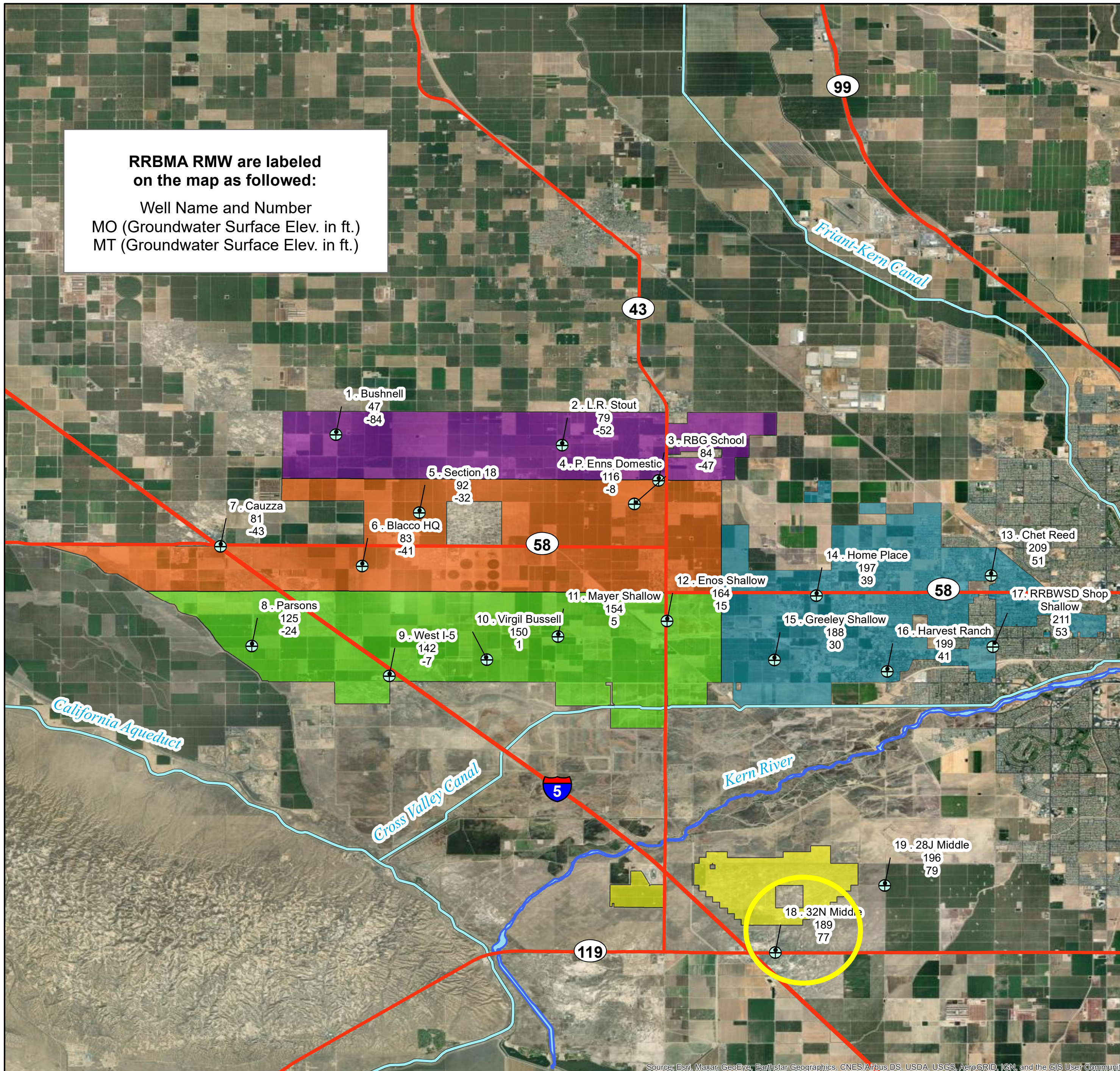


# Rosedale-Rio Bravo Water Storage District - 28J Triple - 352889N1191814W001





# RRBMA Monitoring Areas - RMW Water Level MOs and MTs



**Legend**

- ⊕ RRBMA RMW (Water Level)
- Major Highways
- Major Conveyance Facilities
- Kern River
- North Monitoring Area
- Central Monitoring Area
- South Monitoring Area
- East Monitoring Area
- South of the River Monitoring Area

*RMW = Representative Monitoring Well  
MO = Measurable Objective  
MT = Minimum Threshold*





# Rosedale-Rio Bravo Water Storage District - 32N Triple - 352673N1192138W002

