

BOARD MEETING

[Next Meeting Agenda](#)

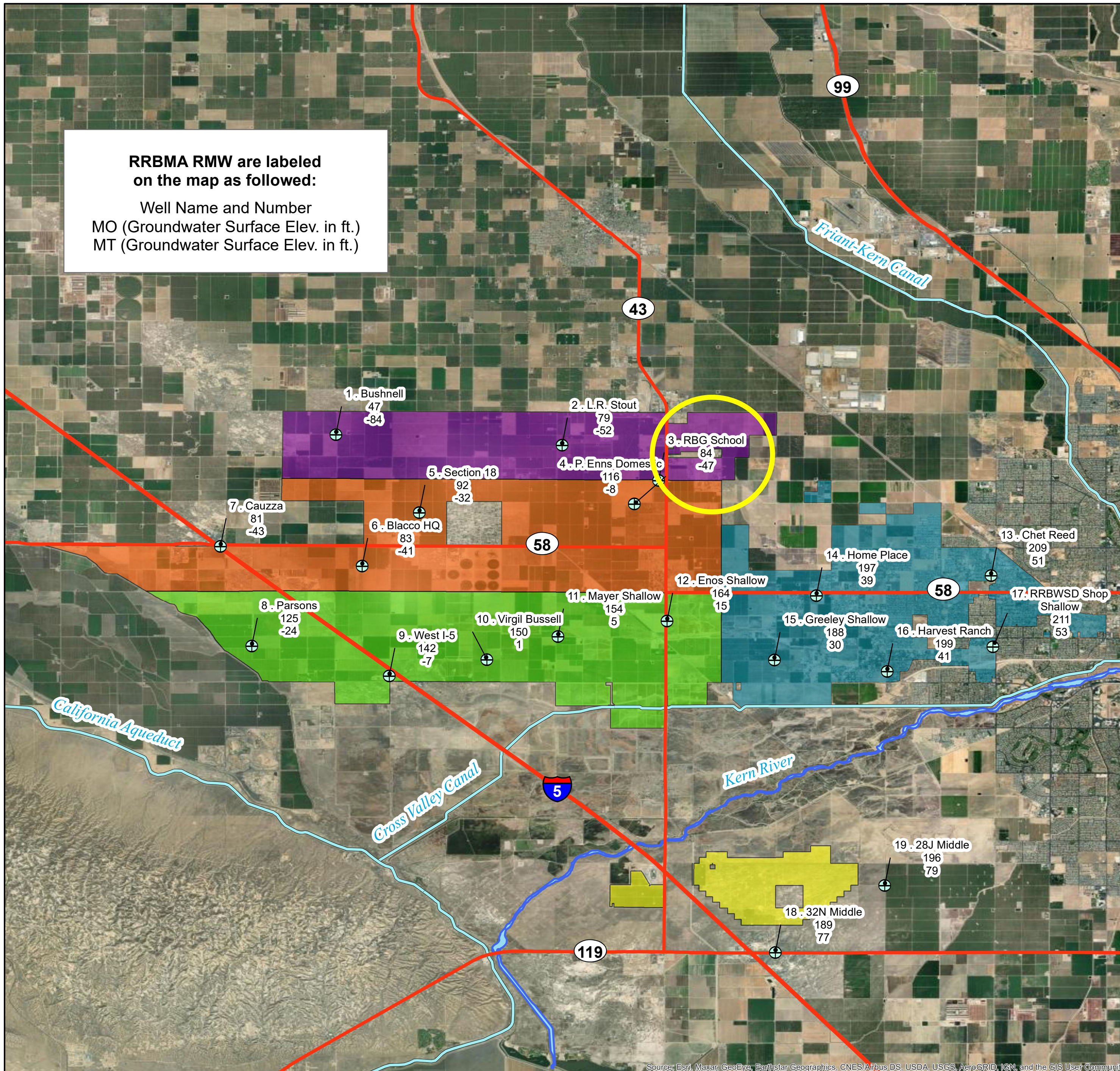
NEWS & UPDATES

[VIDEO: How to find Depth to Water Data](#)

[2023-2028 RRBWSD Strategic Plan](#)



RRBMA Monitoring Areas - RMW Water Level MOs and MTs



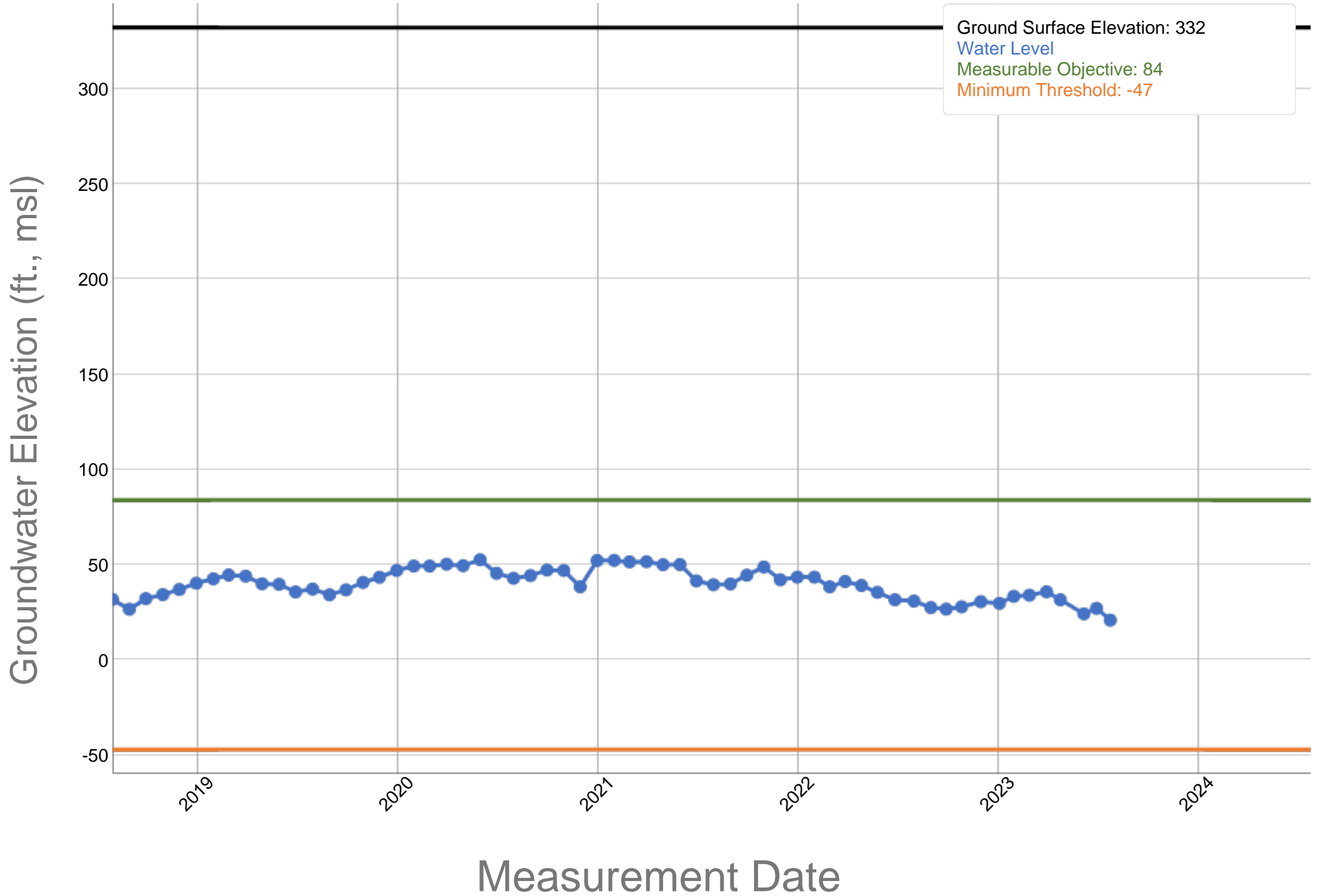
Legend

- ⊕ RRBMA RMW (Water Level)
- Major Highways
- Major Conveyance Facilities
- Kern River
- North Monitoring Area
- Central Monitoring Area
- South Monitoring Area
- East Monitoring Area
- South of the River Monitoring Area

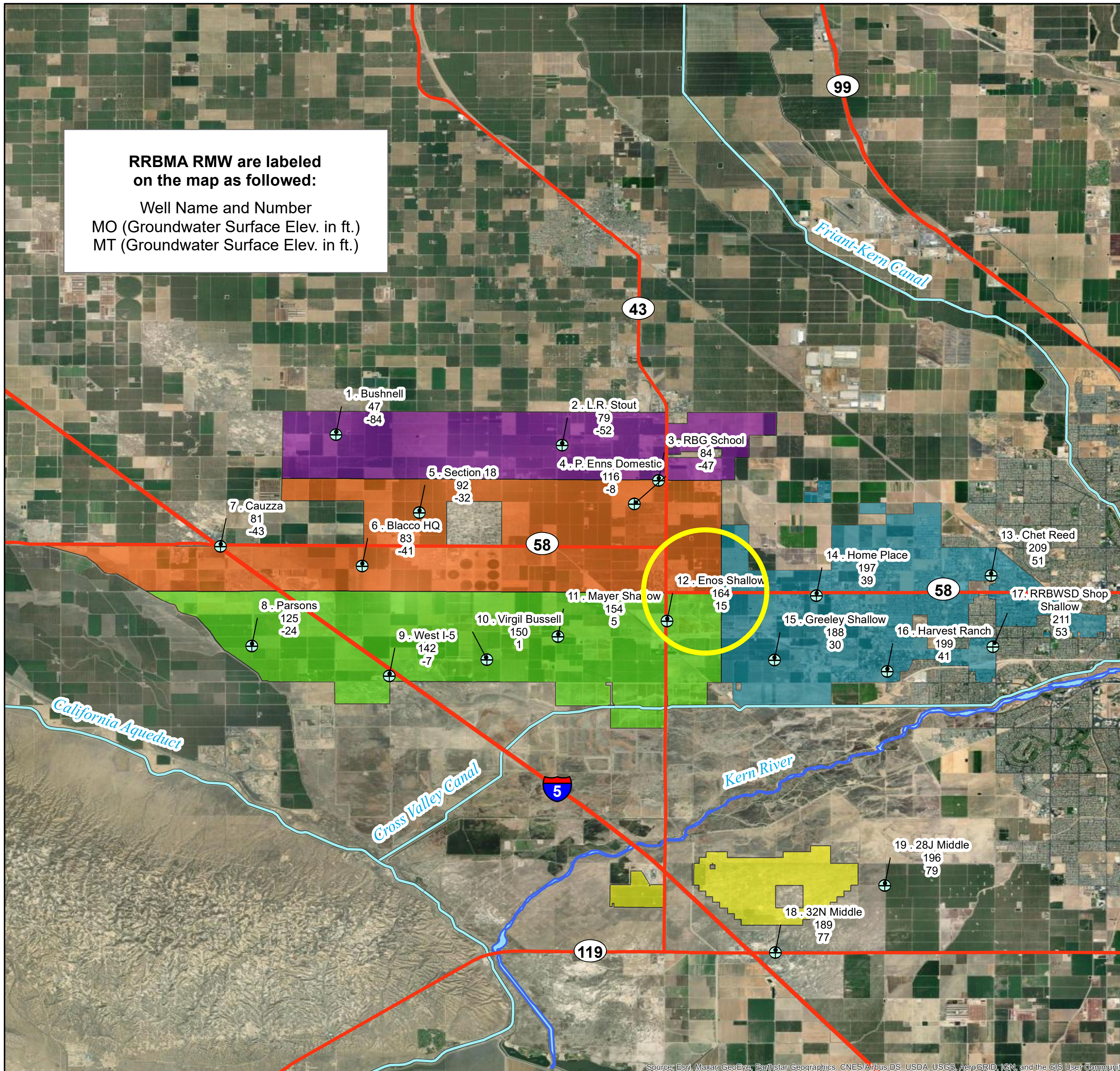
*RMW = Representative Monitoring Well
 MO = Measurable Objective
 MT = Minimum Threshold*



Rosedale-Rio Bravo GSA - RBG School - 354197N1192544W001



RRBMA Monitoring Areas - RMW Water Level MOs and MTs



Legend

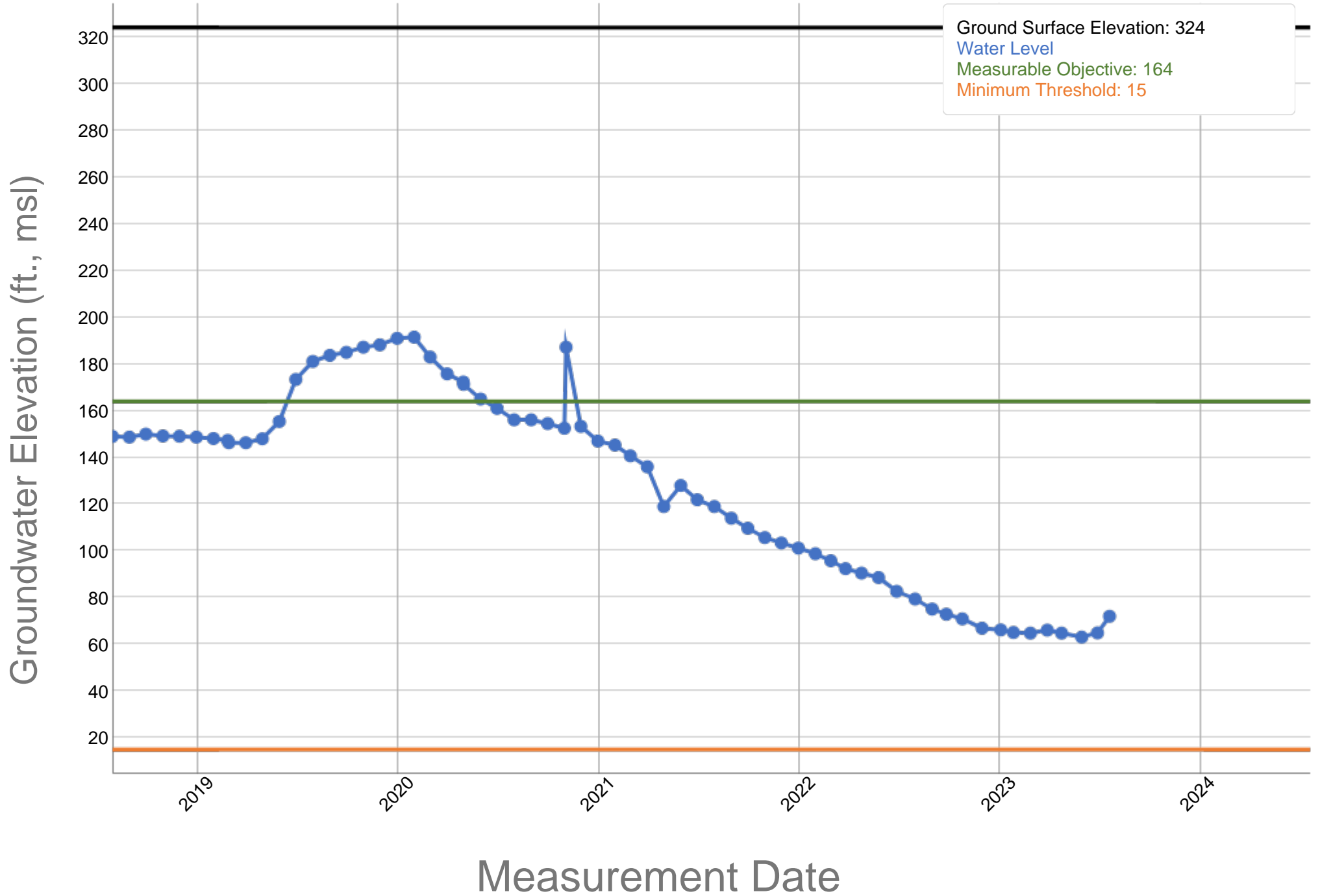
- ⊕ RRBMA RMW (Water Level)
- Major Highways
- Major Conveyance Facilities
- Kern River
- North Monitoring Area
- Central Monitoring Area
- South Monitoring Area
- East Monitoring Area
- South of the River Monitoring Area

*RMW = Representative Monitoring Well
 MO = Measurable Objective
 MT = Minimum Threshold*

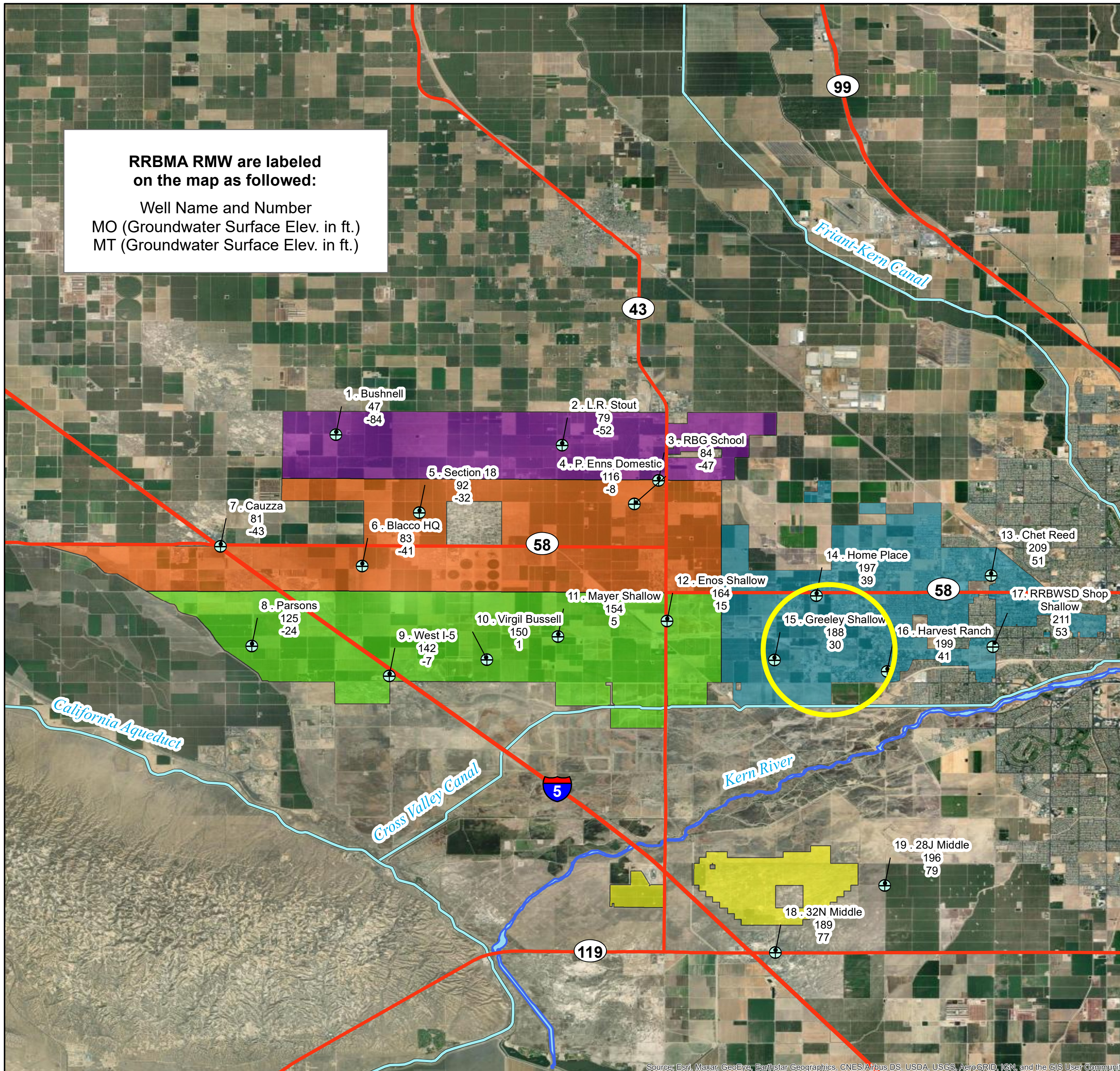


Source: Esri, Maxar, GeoEye, Earthstar Geographics, CNES/Airbus DS, USDA, USGS, AeroGRID, IGN, and the GIS User Community

Rosedale-Rio Bravo Water Storage District - 25M Enos - 353760N1192498W002



RRBMA Monitoring Areas - RMW Water Level MOs and MTs



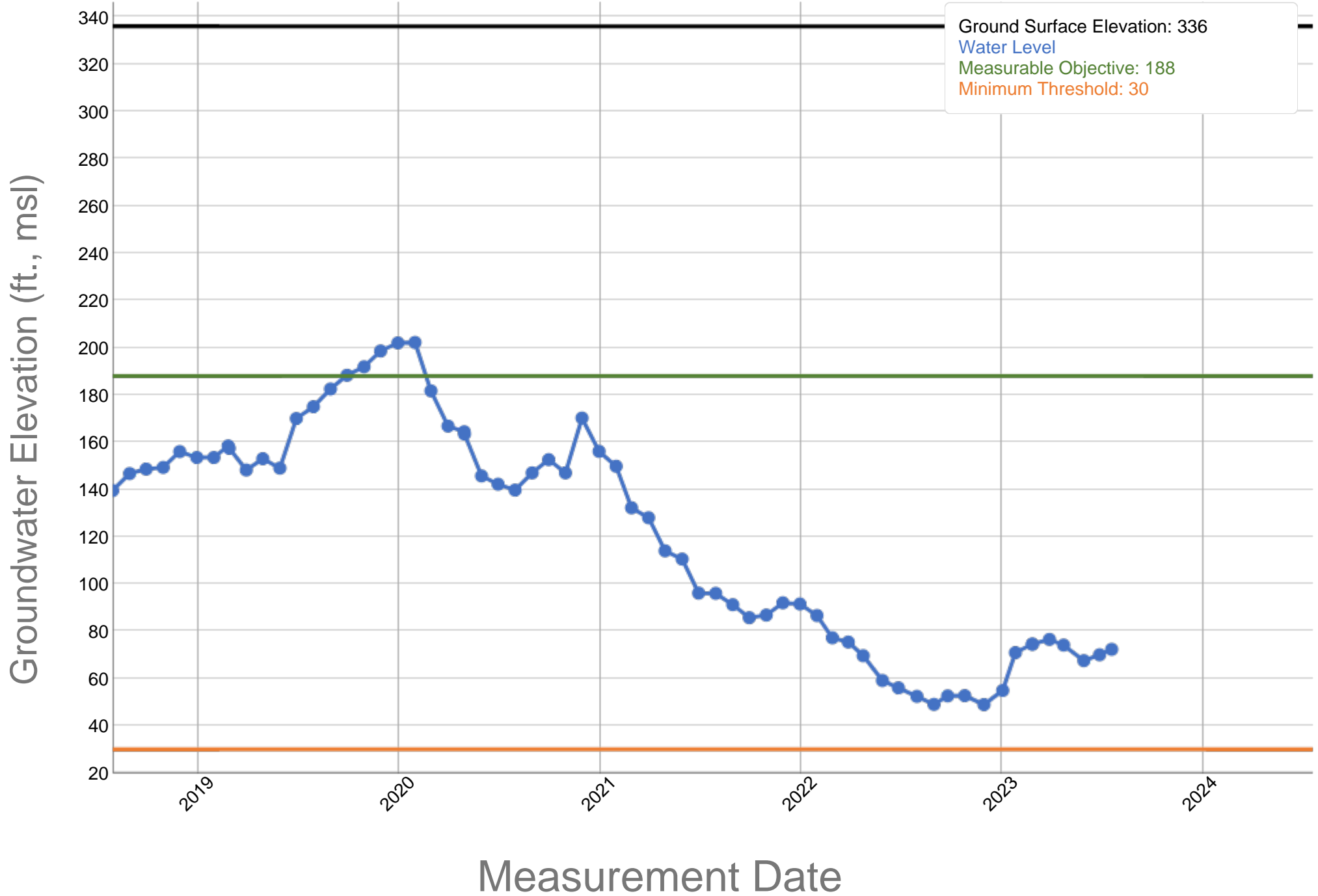
Legend

- ⊕ RRBMA RMW (Water Level)
- Major Highways
- Major Conveyance Facilities
- Kern River
- North Monitoring Area
- Central Monitoring Area
- South Monitoring Area
- East Monitoring Area
- South of the River Monitoring Area

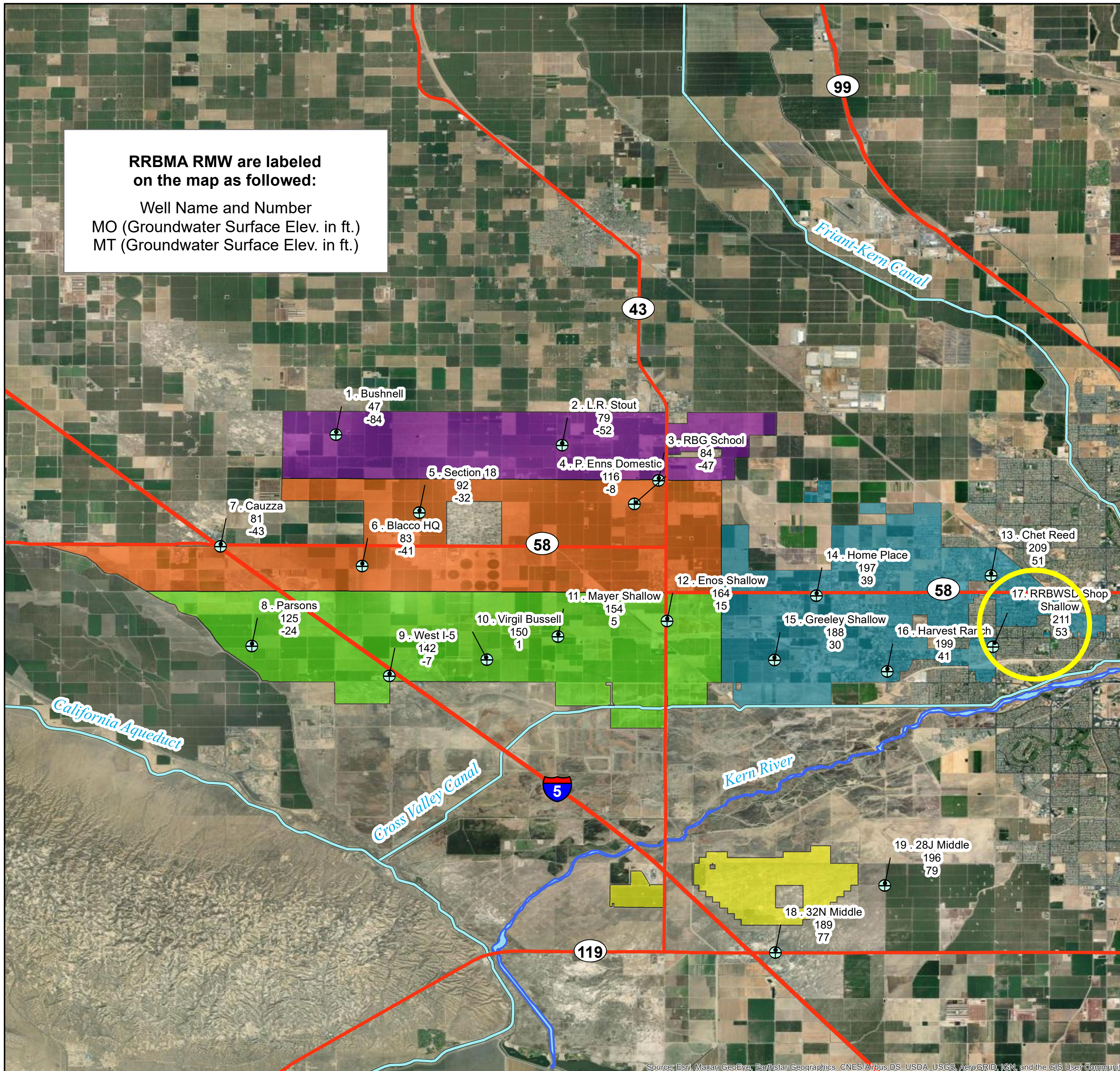
*RMW = Representative Monitoring Well
 MO = Measurable Objective
 MT = Minimum Threshold*



Rosedale-Rio Bravo Water Storage District - 31H Greeley - 353618N1192169W001



RRBMA Monitoring Areas - RMW Water Level MOs and MTs



Legend

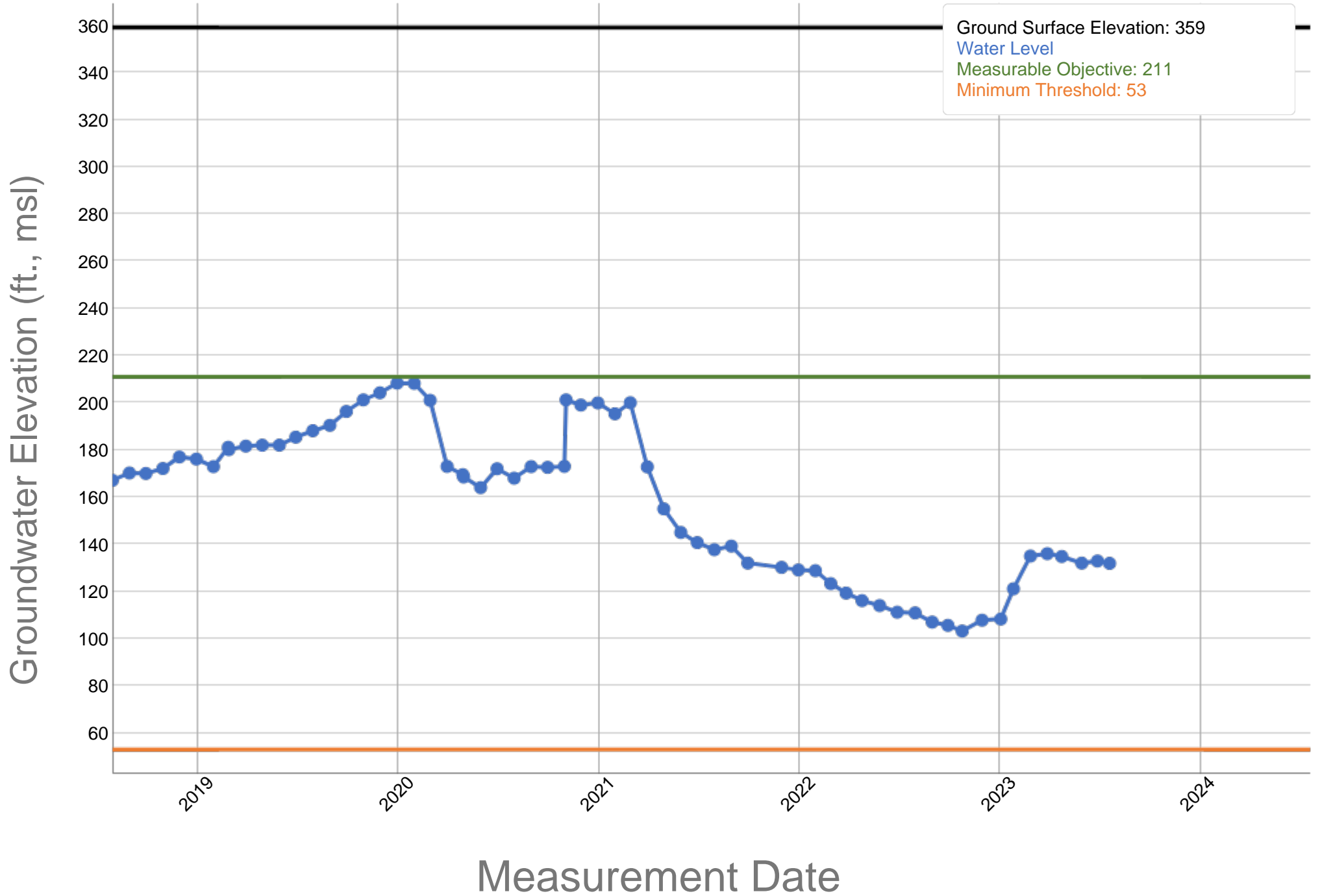
- ⊕ RRBMA RMW (Water Level)
- Major Highways
- Major Conveyance Facilities
- Kern River
- North Monitoring Area
- Central Monitoring Area
- South Monitoring Area
- East Monitoring Area
- South of the River Monitoring Area

*RMW = Representative Monitoring Well
 MO = Measurable Objective
 MT = Minimum Threshold*

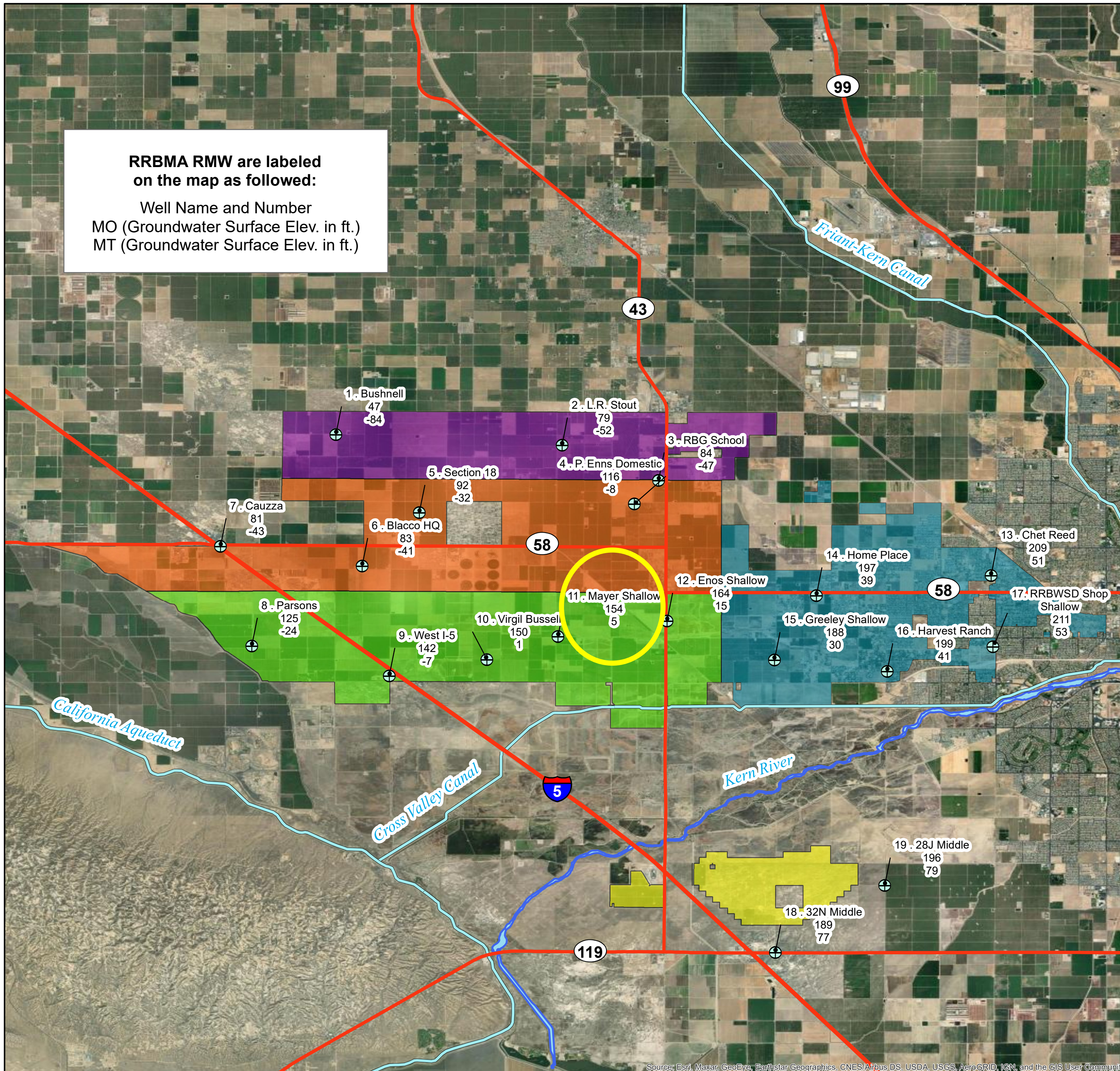


Source: Esri, Maxar, GeoEye, Earthstar Geographics, CNES/Airbus DS, USDA, USGS, AeroGRID, IGN, and the GIS User Community

Rosedale-Rio Bravo Water Storage District - 35H RRBWSD Shop - 353620N1191457W002



RRBMA Monitoring Areas - RMW Water Level MOs and MTs



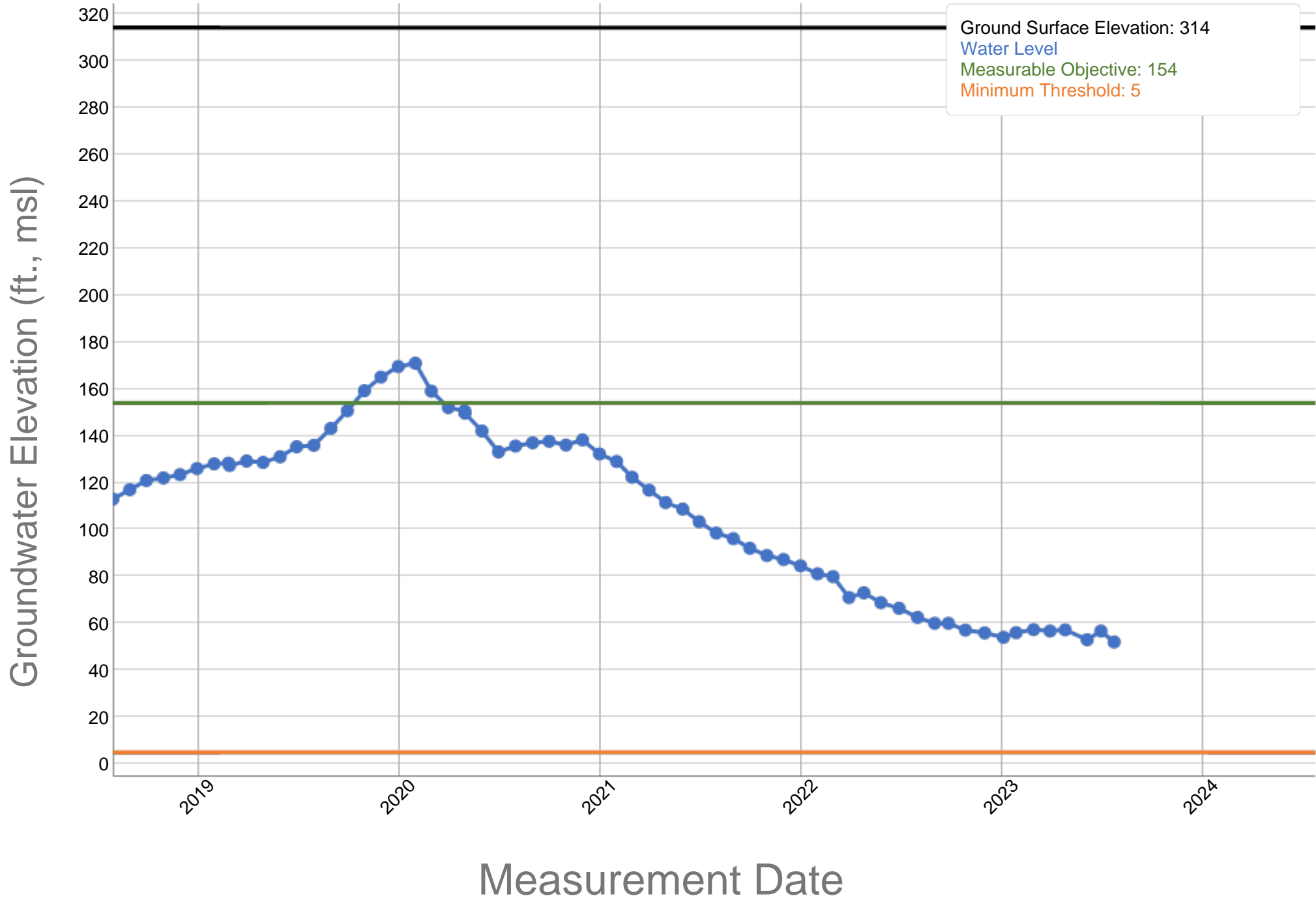
Legend

- ⊕ RRBMA RMW (Water Level)
- Major Highways
- Major Conveyance Facilities
- Kern River
- North Monitoring Area
- Central Monitoring Area
- South Monitoring Area
- East Monitoring Area
- South of the River Monitoring Area

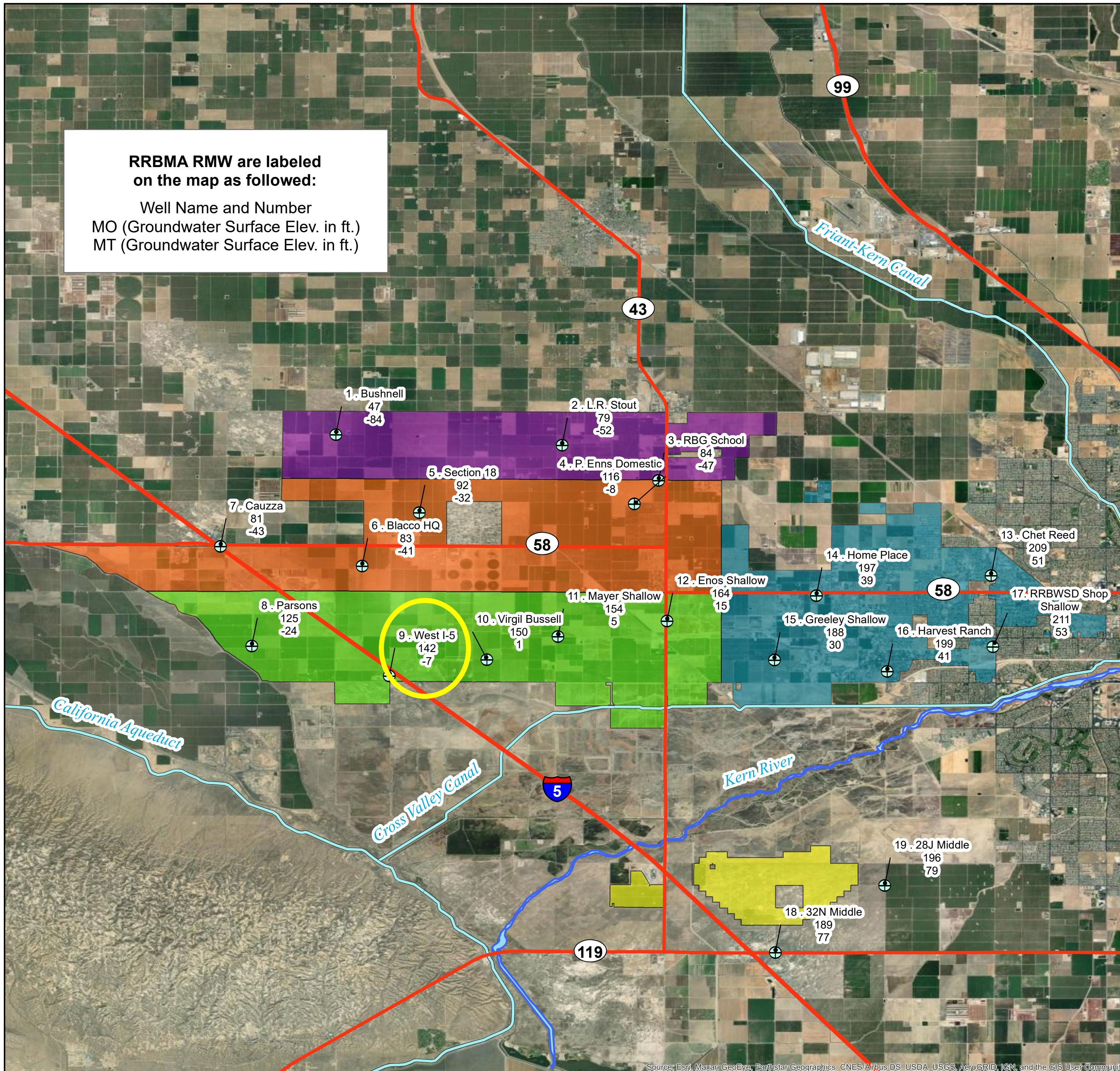
*RMW = Representative Monitoring Well
 MO = Measurable Objective
 MT = Minimum Threshold*



Rosedale-Rio Bravo Water Storage District - 27N Mayer - 353699N1192856W002



RRBMA Monitoring Areas - RMW Water Level MOs and MTs



Legend

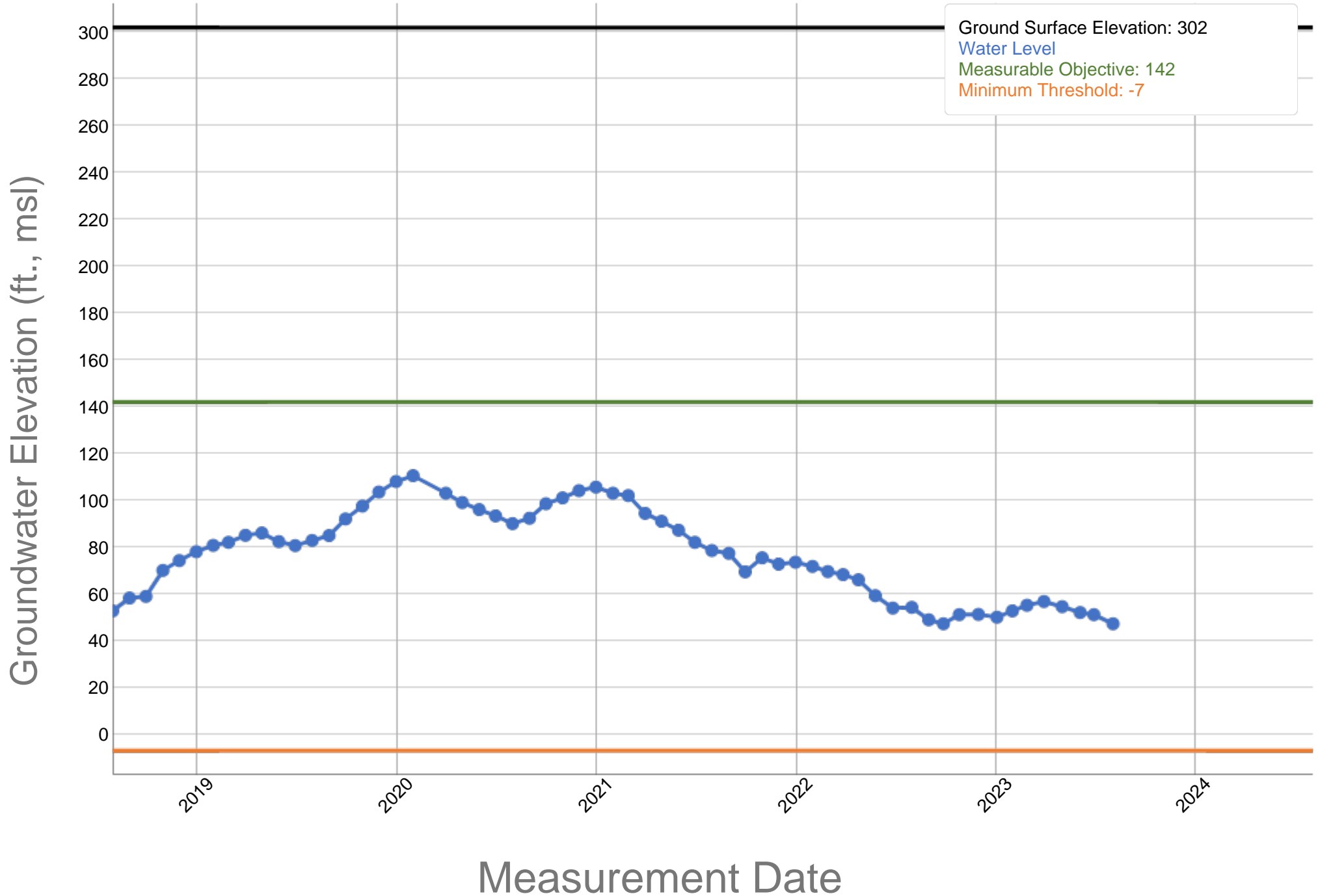
- ⊕ RRBMA RMW (Water Level)
- Major Highways
- Major Conveyance Facilities
- Kern River
- North Monitoring Area
- Central Monitoring Area
- South Monitoring Area
- East Monitoring Area
- South of the River Monitoring Area

*RMW = Representative Monitoring Well
 MO = Measurable Objective
 MT = Minimum Threshold*

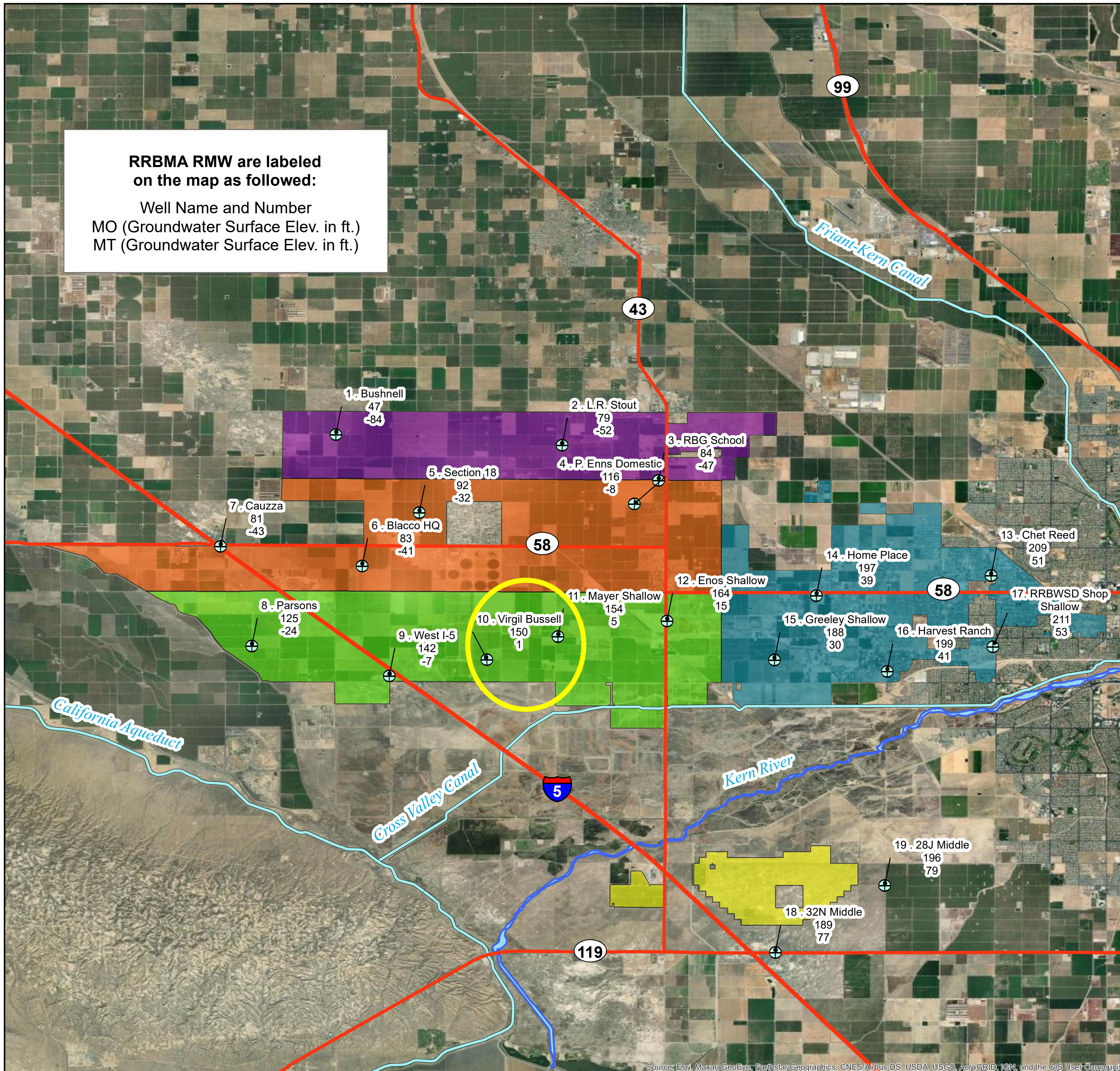


Source: Esri, Maxar, GeoEye, Earthstar Geographics, CNES/Airbus DS, USDA, USGS, AeroGRID, IGN, and the GIS User Community

Rosedale-Rio Bravo Water Storage District - West I-5 - 353564N1193412W001



RRBMA Monitoring Areas - RMW Water Level MOs and MTs



Legend

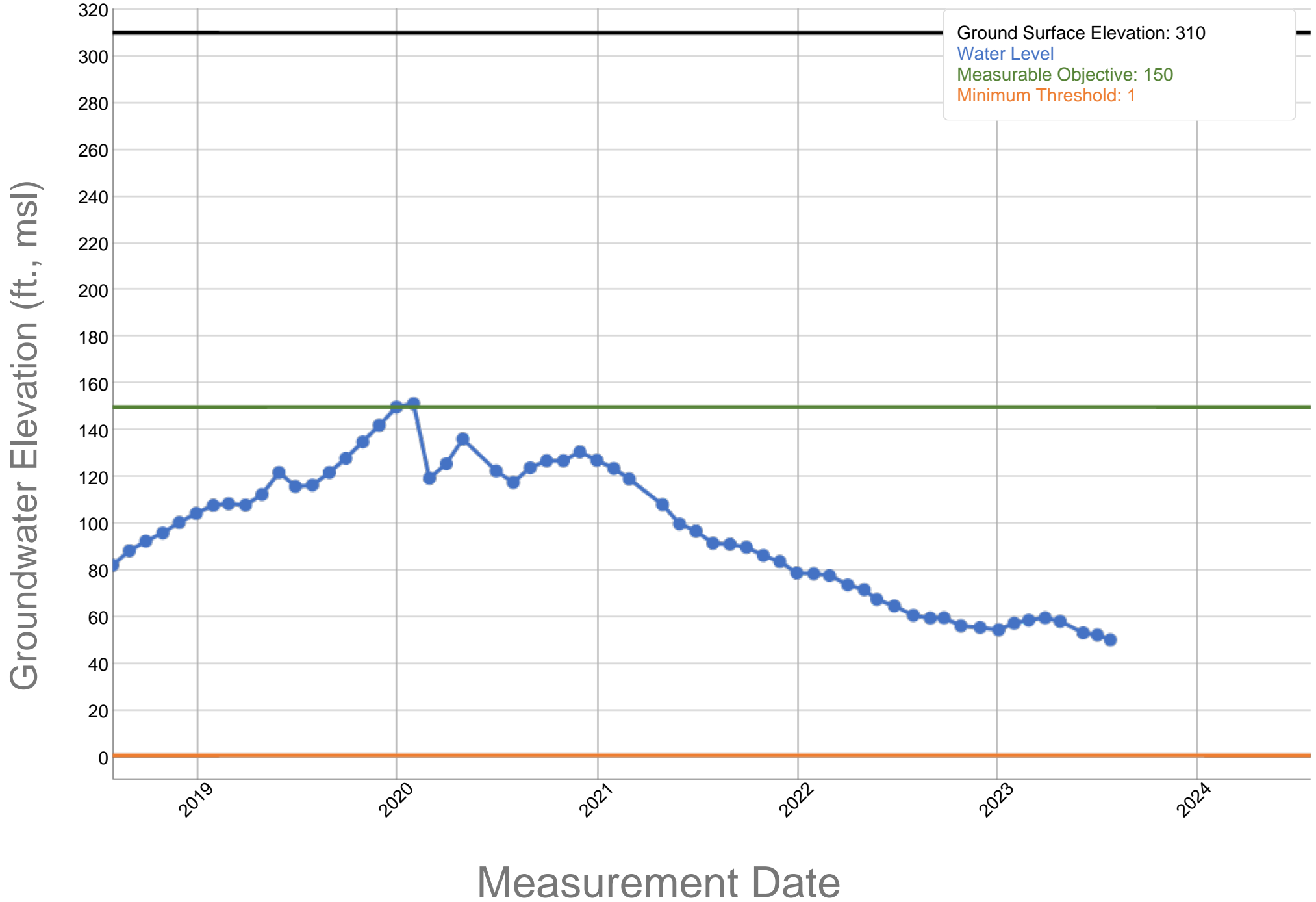
- ⊕ RRBMA RMW (Water Level)
- Major Highways
- Major Conveyance Facilities
- Kern River
- North Monitoring Area
- Central Monitoring Area
- South Monitoring Area
- East Monitoring Area
- South of the River Monitoring Area

*RMW = Representative Monitoring Well
 MO = Measurable Objective
 MT = Minimum Threshold*

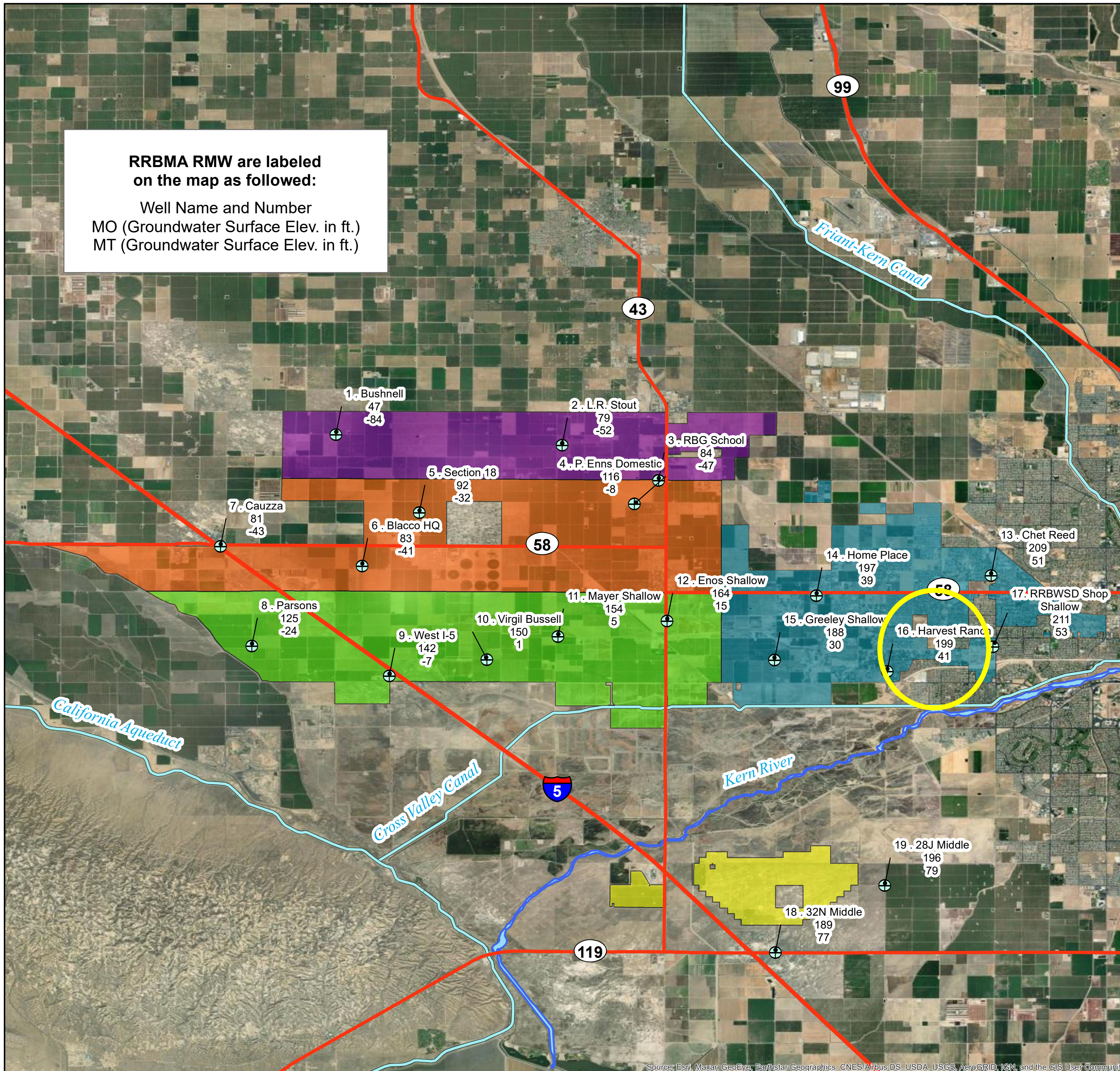


Source: Esri, Maxar, GeoEye, Earthstar Geographics, CNES/Airbus DS, USDA, USGS, AeroGRID, IGN, and the GIS User Community

Rosedale-Rio Bravo Water Storage District - Virgil Bussell - 353619N1193099W001



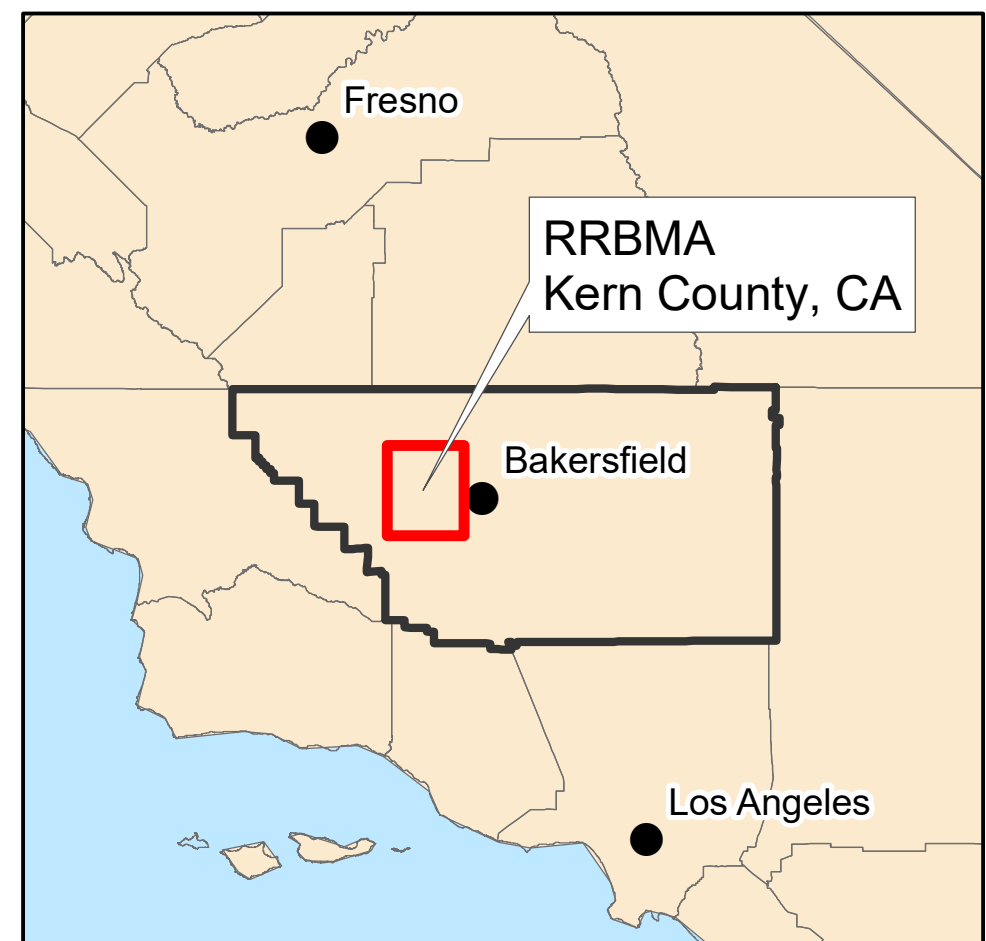
RRBMA Monitoring Areas - RMW Water Level MOs and MTs



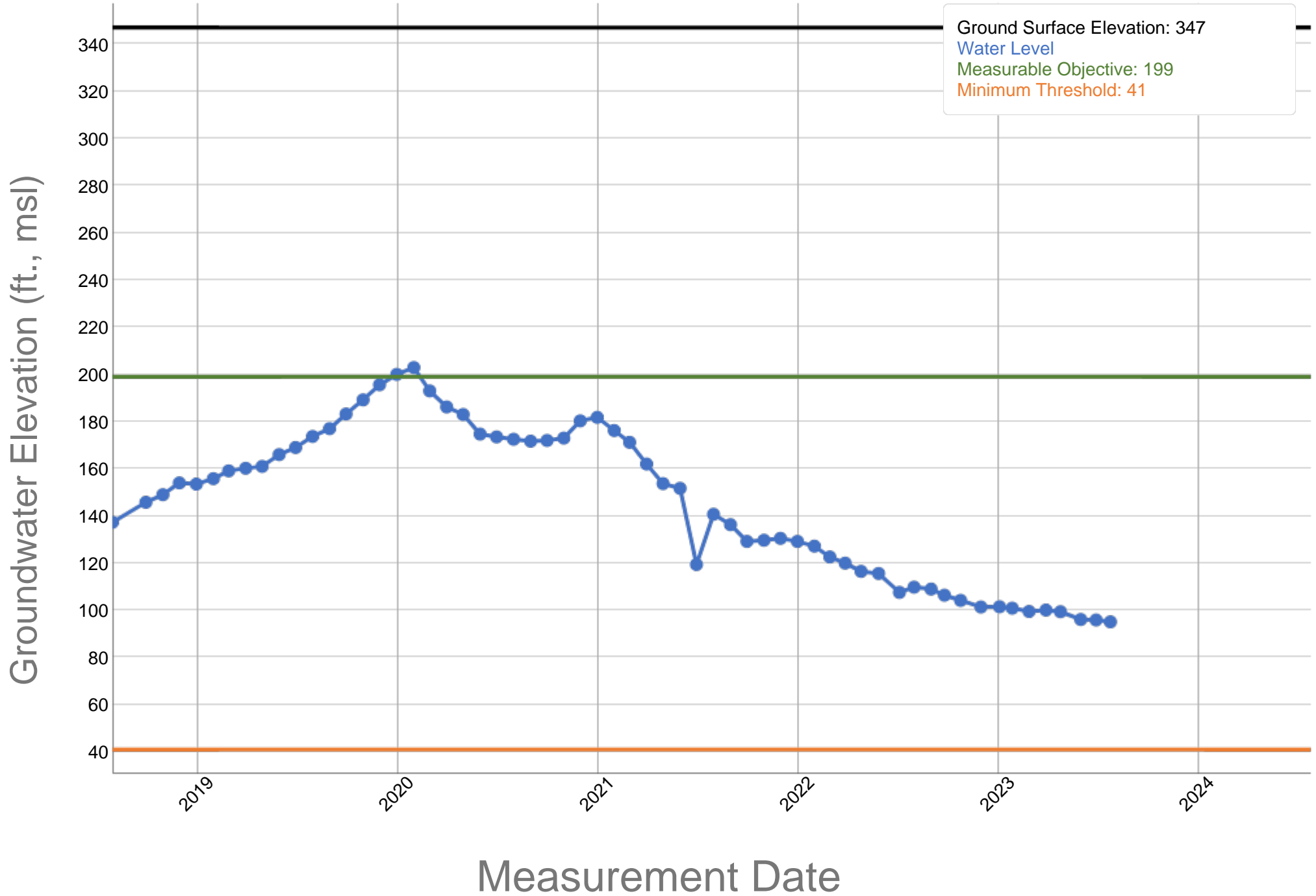
Legend

- ⊕ RRBMA RMW (Water Level)
- Major Highways
- Major Conveyance Facilities
- Kern River
- North Monitoring Area
- Central Monitoring Area
- South Monitoring Area
- East Monitoring Area
- South of the River Monitoring Area

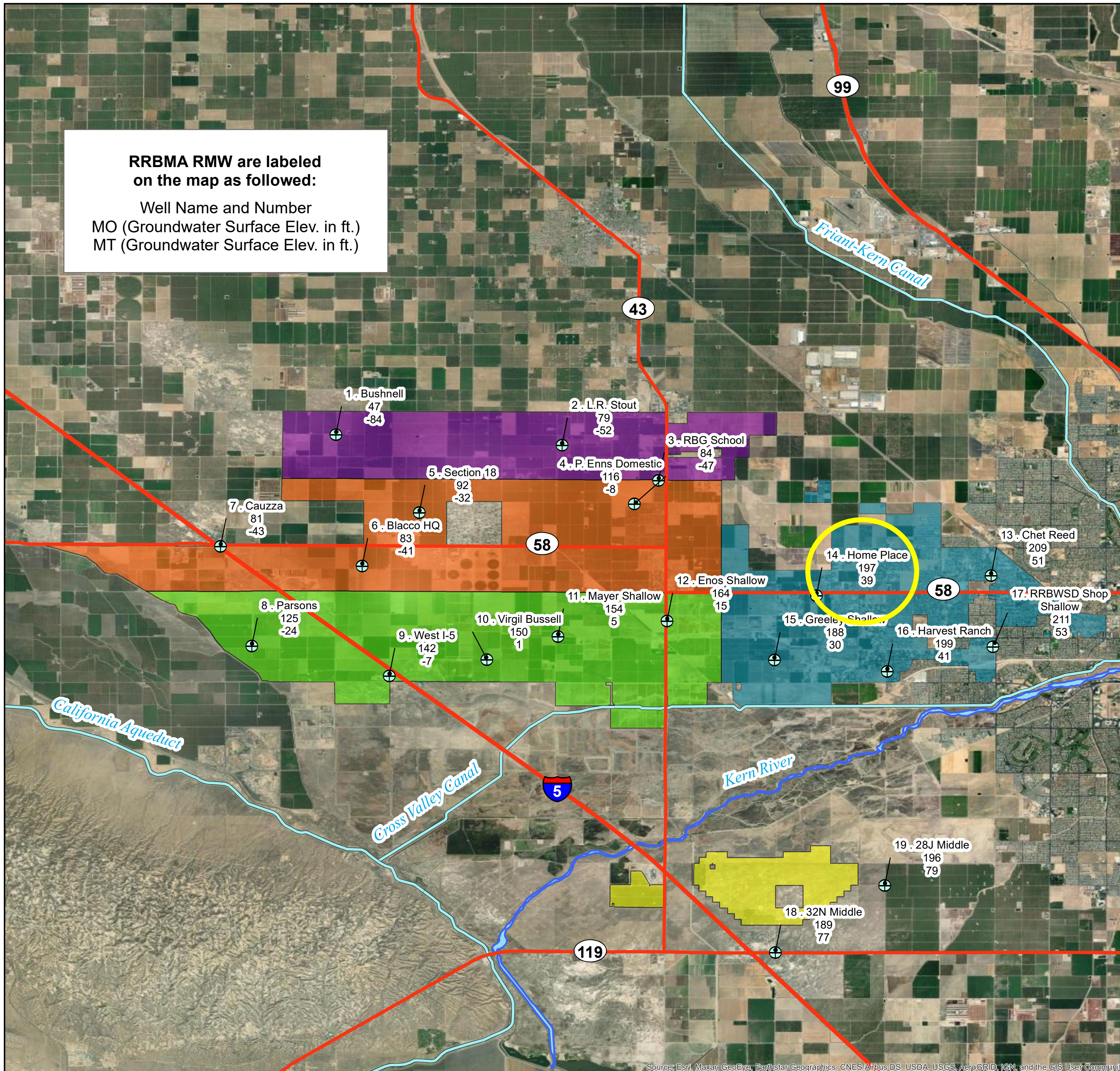
*RMW = Representative Monitoring Well
MO = Measurable Objective
MT = Minimum Threshold*



Rosedale-Rio Bravo Water Storage District - Harvest Ranch - 353634N1191766W001



RRBMA Monitoring Areas - RMW Water Level MOs and MTs



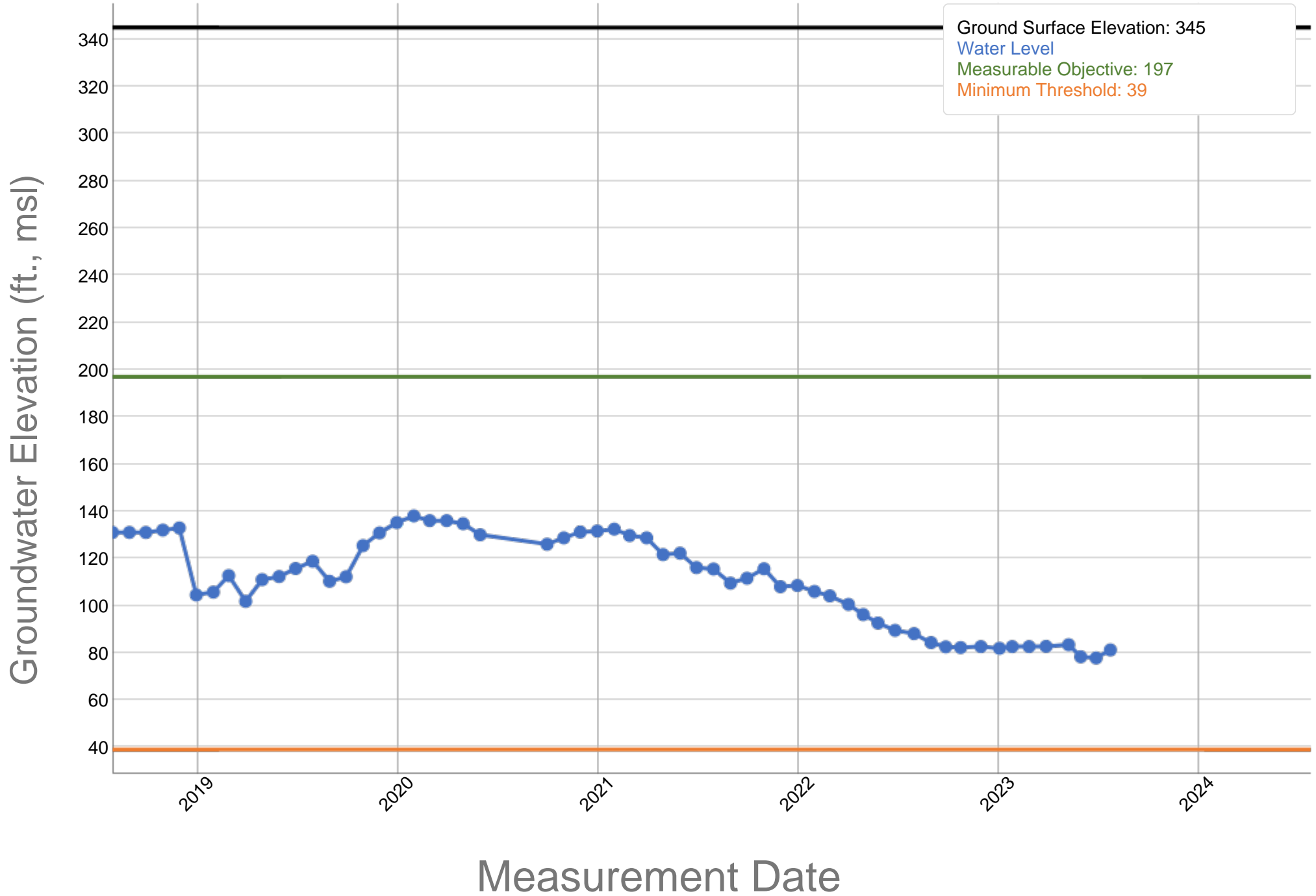
Legend

- ⊕ RRBMA RMW (Water Level)
- Major Highways
- Major Conveyance Facilities
- Kern River
- North Monitoring Area
- Central Monitoring Area
- South Monitoring Area
- East Monitoring Area
- South of the River Monitoring Area

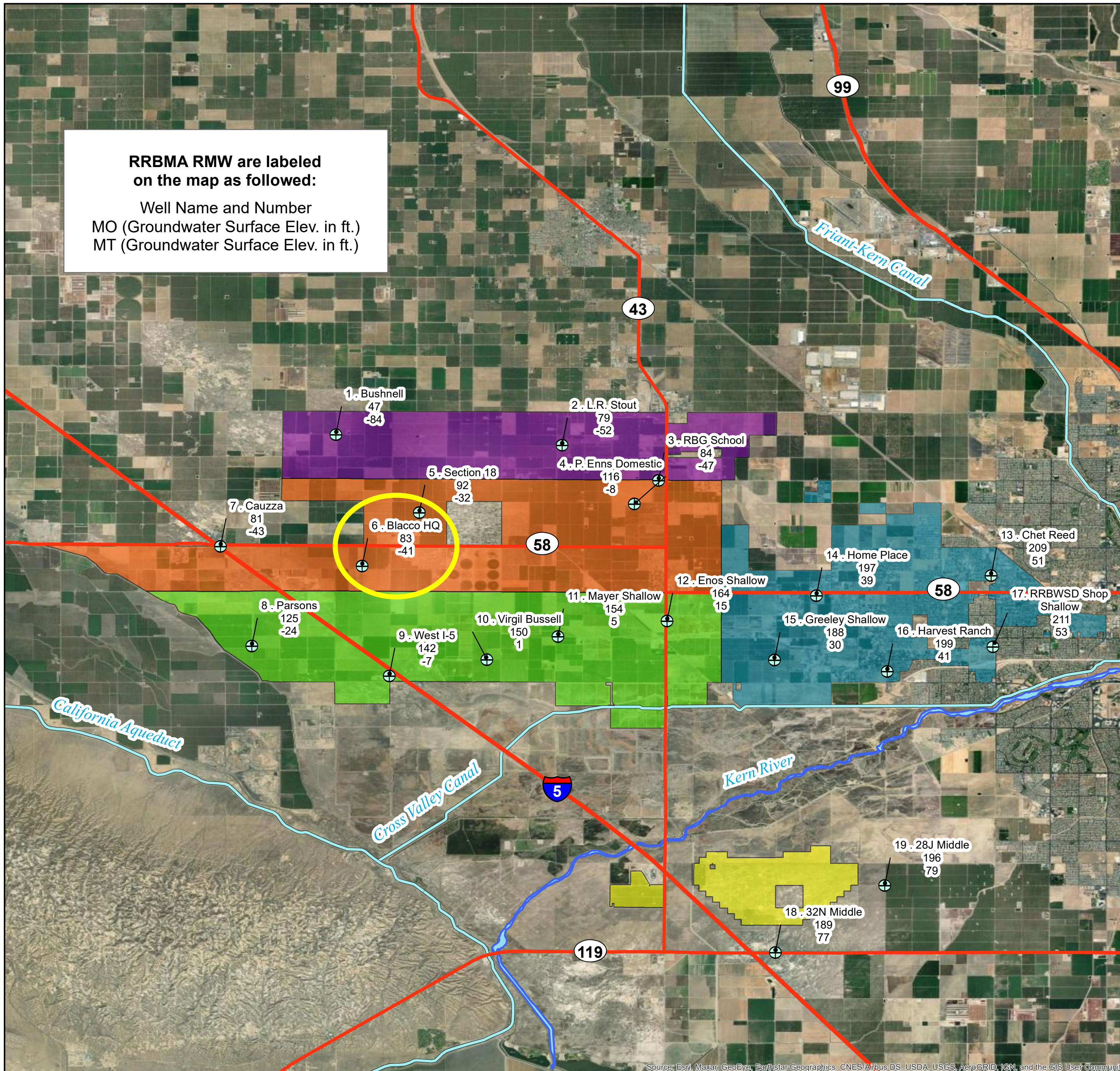
*RMW = Representative Monitoring Well
MO = Measurable Objective
MT = Minimum Threshold*



Rosedale-Rio Bravo Water Storage District - Home Place - 353824N1192035W001



RRBMA Monitoring Areas - RMW Water Level MOs and MTs



Legend

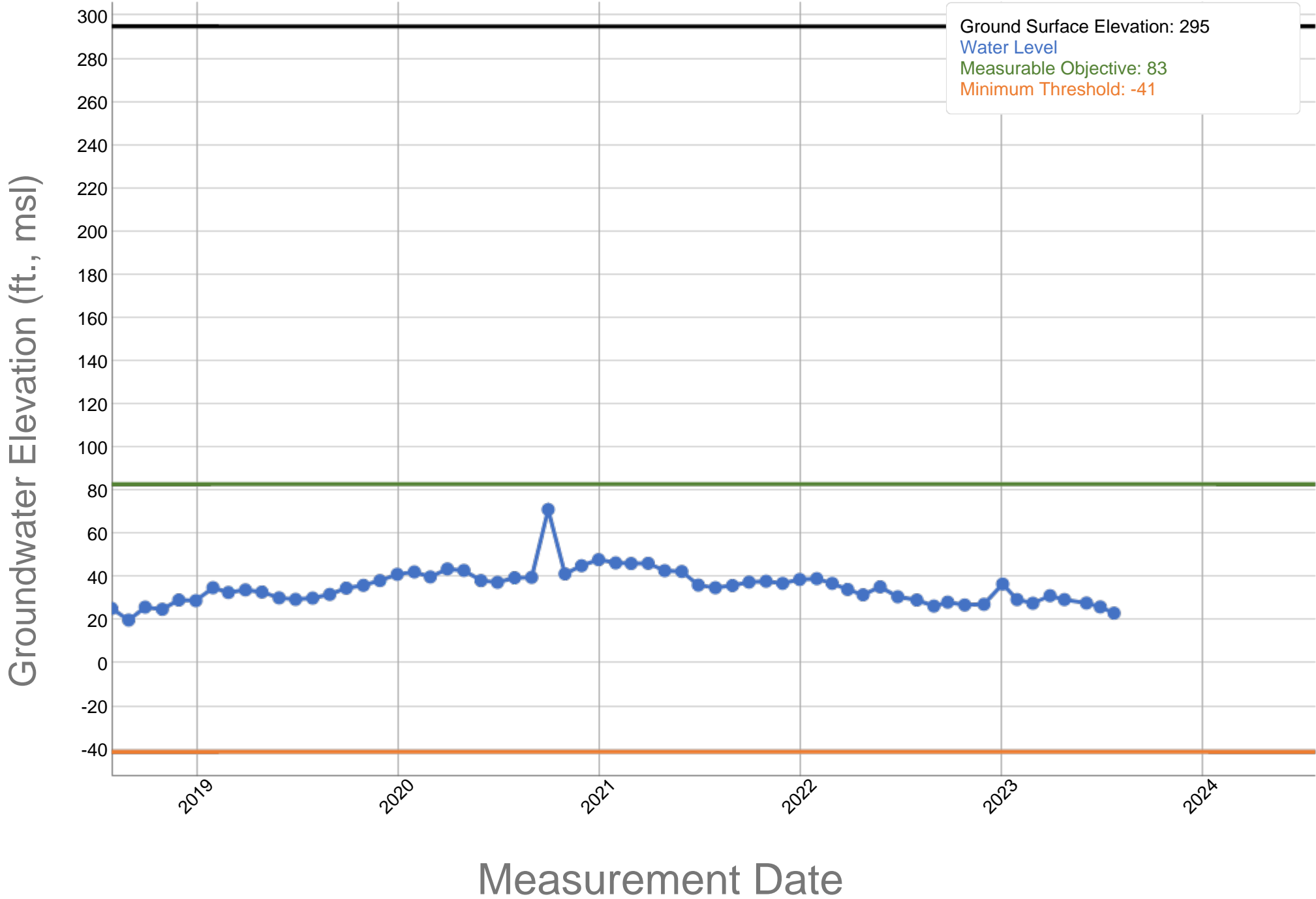
- ⊕ RRBMA RMW (Water Level)
- Major Highways
- Major Conveyance Facilities
- Kern River
- North Monitoring Area
- Central Monitoring Area
- South Monitoring Area
- East Monitoring Area
- South of the River Monitoring Area

*RMW = Representative Monitoring Well
 MO = Measurable Objective
 MT = Minimum Threshold*

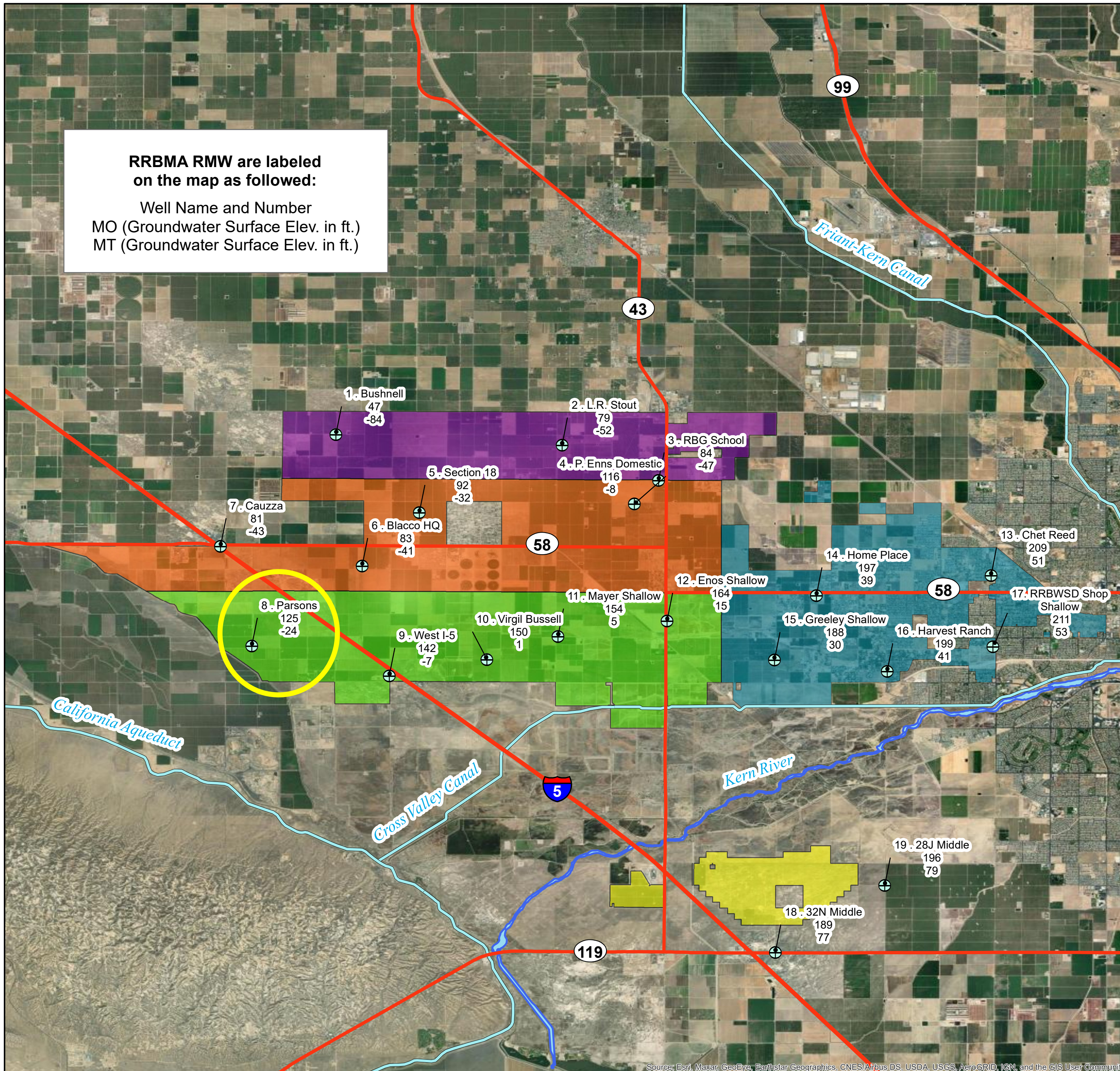


Source: Esri, Maxar, GeoEye, Earthstar Geographics, CNES/Airbus DS, USDA, USGS, AeroGRID, IGN, and the GIS User Community

Rosedale-Rio Bravo Water Storage District - Blacco HQ - 353915N1193454W001



RRBMA Monitoring Areas - RMW Water Level MOs and MTs



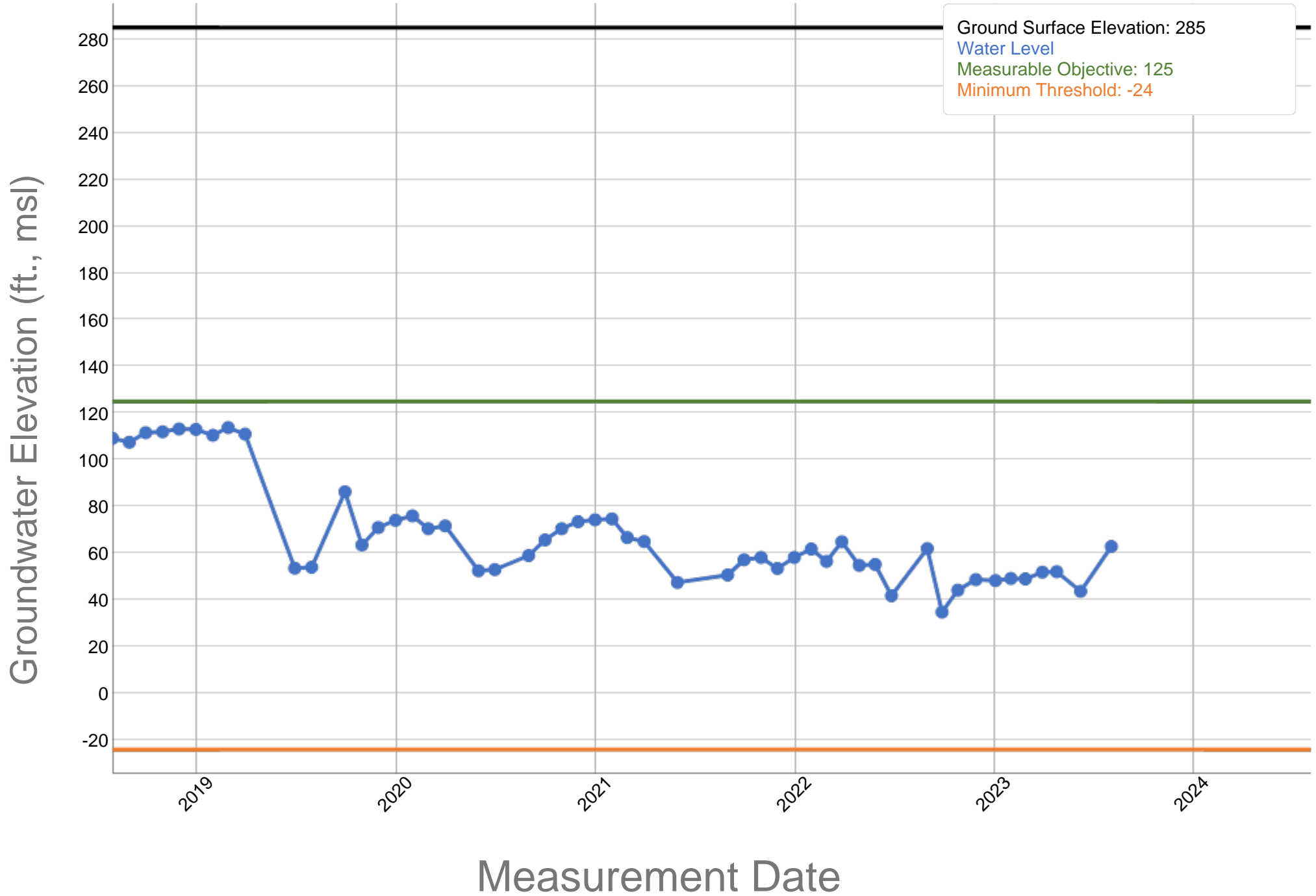
Legend

- ⊕ RRBMA RMW (Water Level)
- Major Highways
- Major Conveyance Facilities
- Kern River
- North Monitoring Area
- Central Monitoring Area
- South Monitoring Area
- East Monitoring Area
- South of the River Monitoring Area

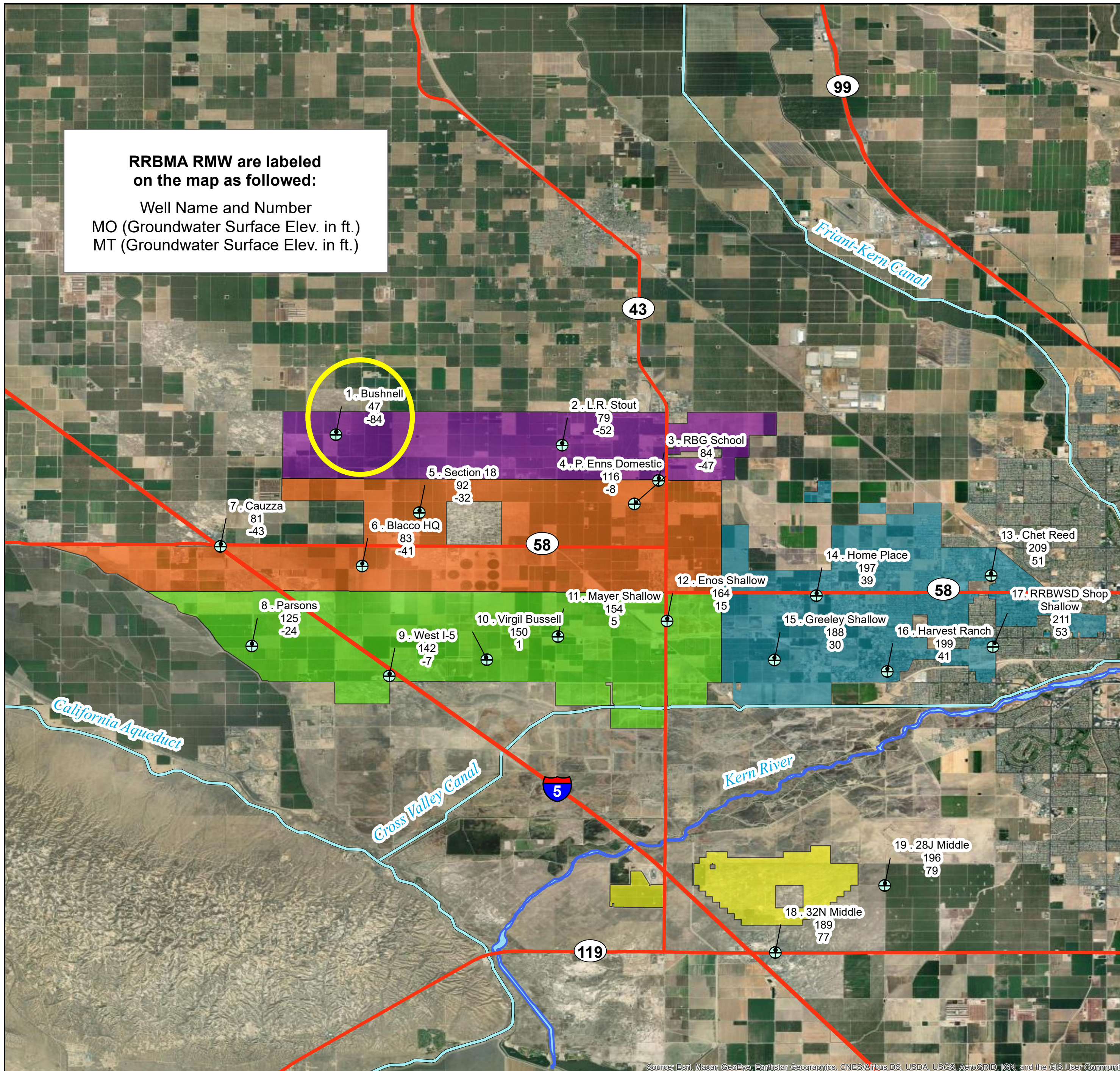
*RMW = Representative Monitoring Well
MO = Measurable Objective
MT = Minimum Threshold*



Rosedale-Rio Bravo Water Storage District - Parsons - 353663N1193859W001



RRBMA Monitoring Areas - RMW Water Level MOs and MTs



Legend

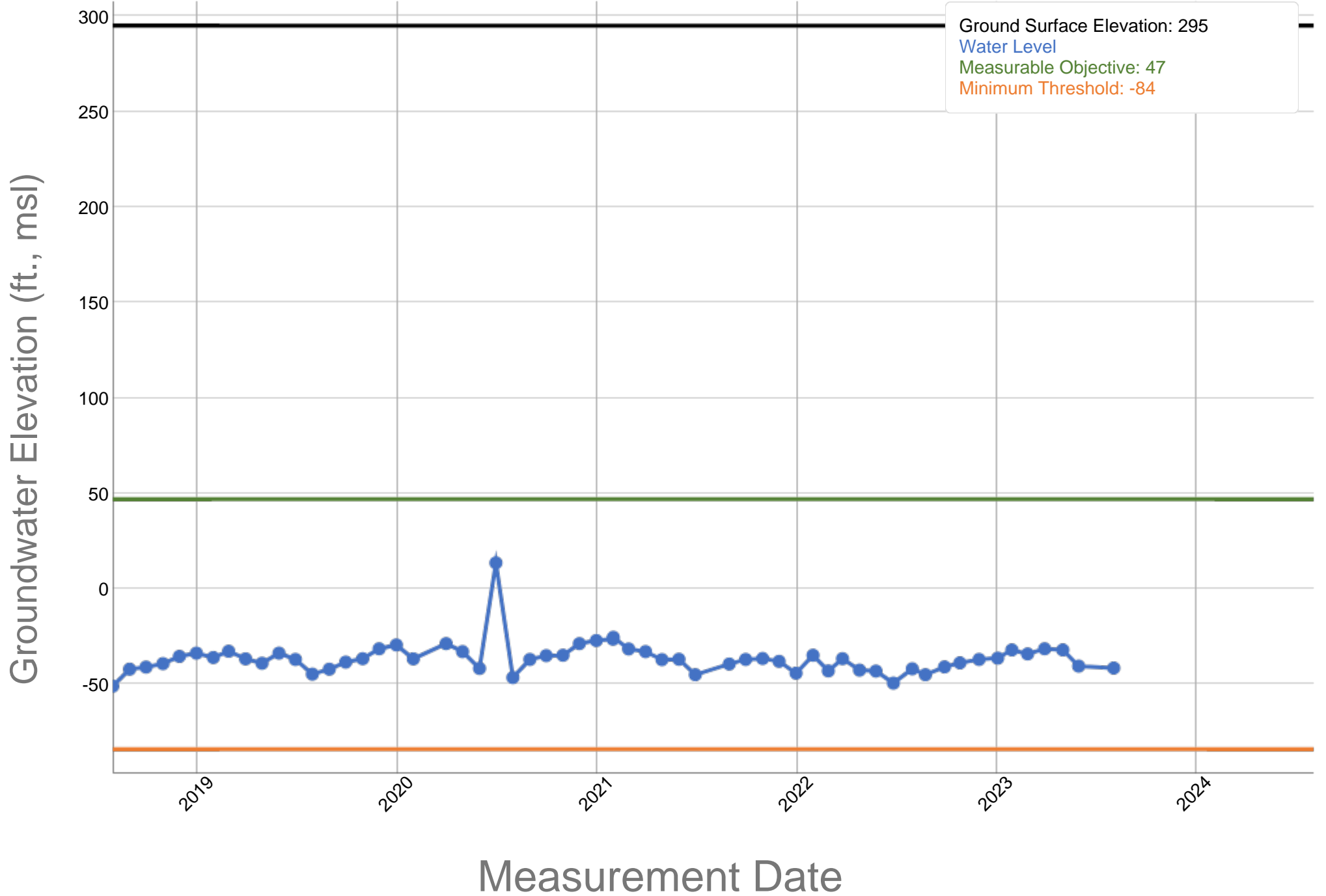
- ⊕ RRBMA RMW (Water Level)
- Major Highways
- Major Conveyance Facilities
- Kern River
- North Monitoring Area
- Central Monitoring Area
- South Monitoring Area
- East Monitoring Area
- South of the River Monitoring Area

*RMW = Representative Monitoring Well
 MO = Measurable Objective
 MT = Minimum Threshold*

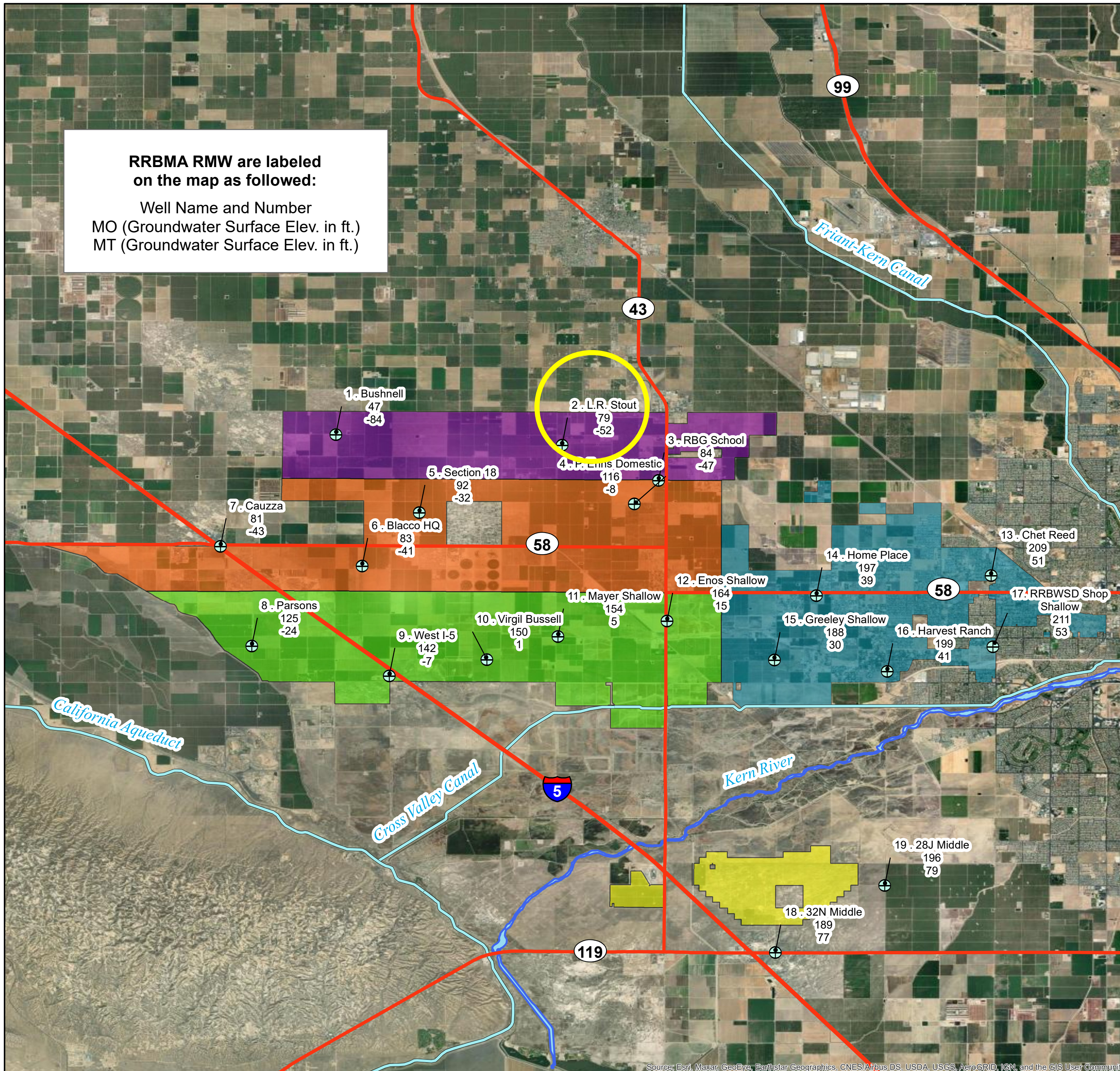


Source: Esri, Maxar, GeoEye, Earthstar Geographics, CNES/Airbus DS, USDA, USGS, AeroGRID, IGN, and the GIS User Community

Rosedale-Rio Bravo Water Storage District - Bushnell - 354350N1193586W001



RRBMA Monitoring Areas - RMW Water Level MOs and MTs



Legend

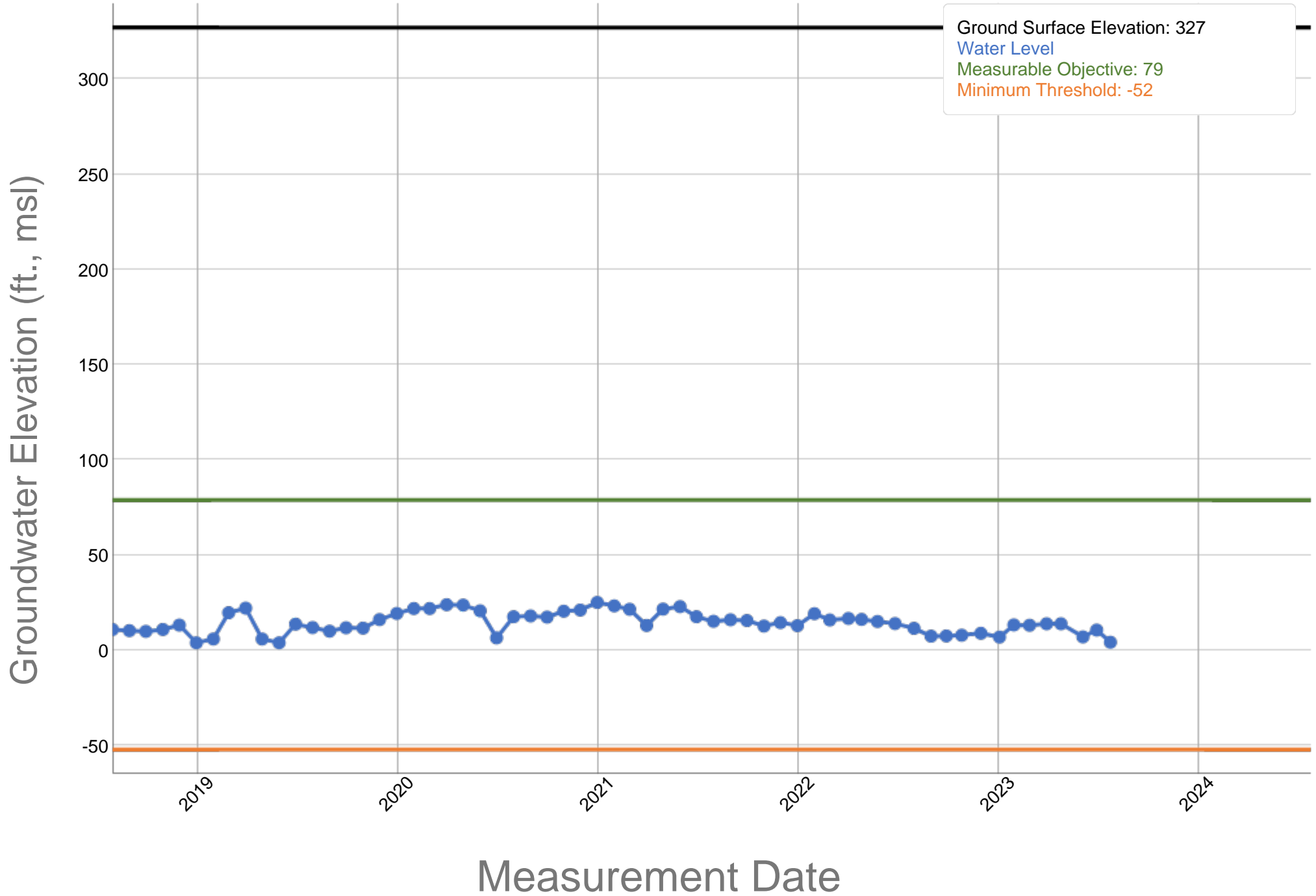
- ⊕ RRBMA RMW (Water Level)
- Major Highways
- Major Conveyance Facilities
- Kern River
- North Monitoring Area
- Central Monitoring Area
- South Monitoring Area
- East Monitoring Area
- South of the River Monitoring Area

*RMW = Representative Monitoring Well
 MO = Measurable Objective
 MT = Minimum Threshold*

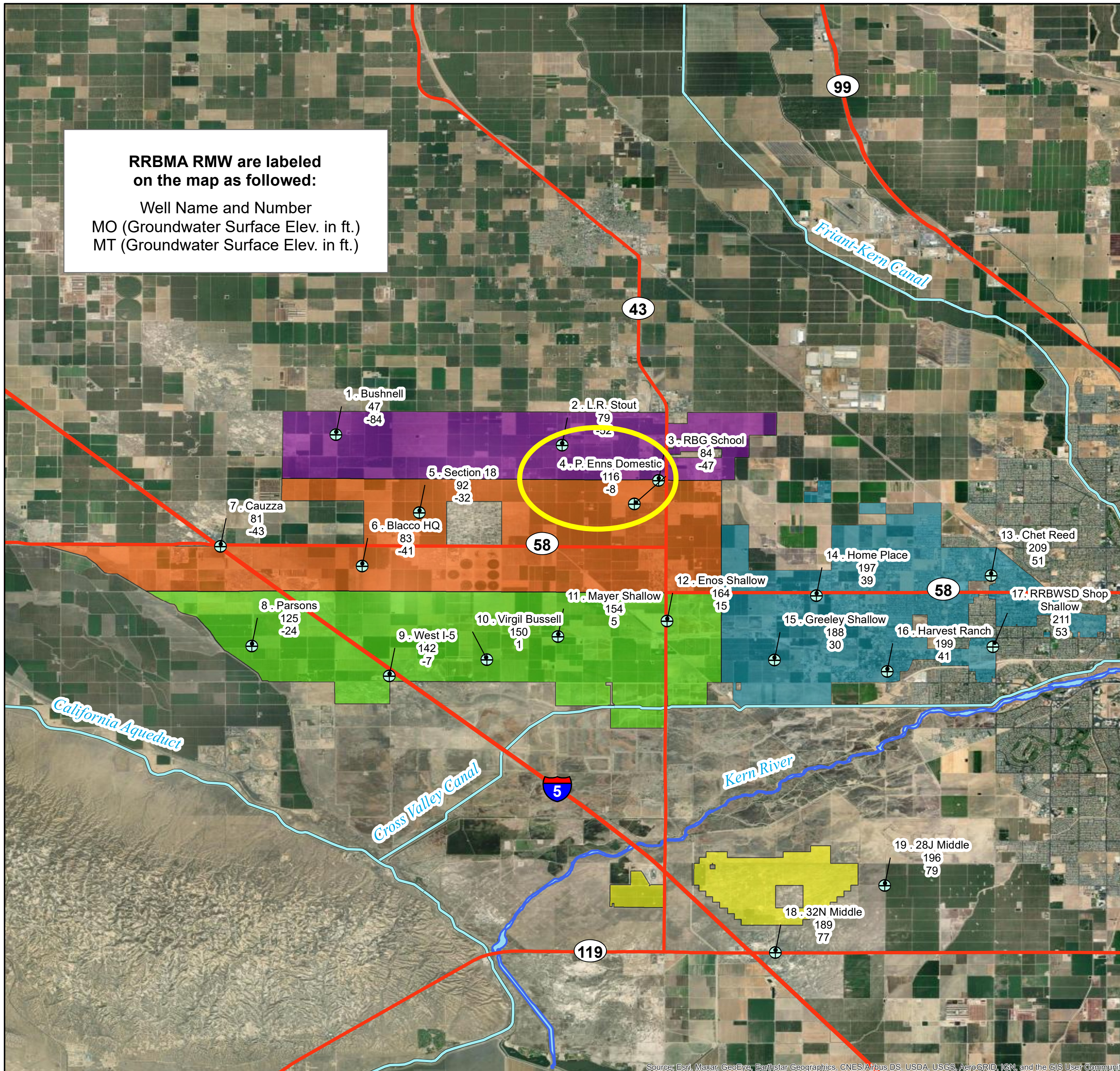


Source: Esri, Maxar, GeoEye, Earthstar Geographics, CNES/Airbus DS, USDA, USGS, AeroGRID, IGN, and the GIS User Community

Rosedale-Rio Bravo Water Storage District - L.R. Stout - 354309N1192859W001



RRBMA Monitoring Areas - RMW Water Level MOs and MTs



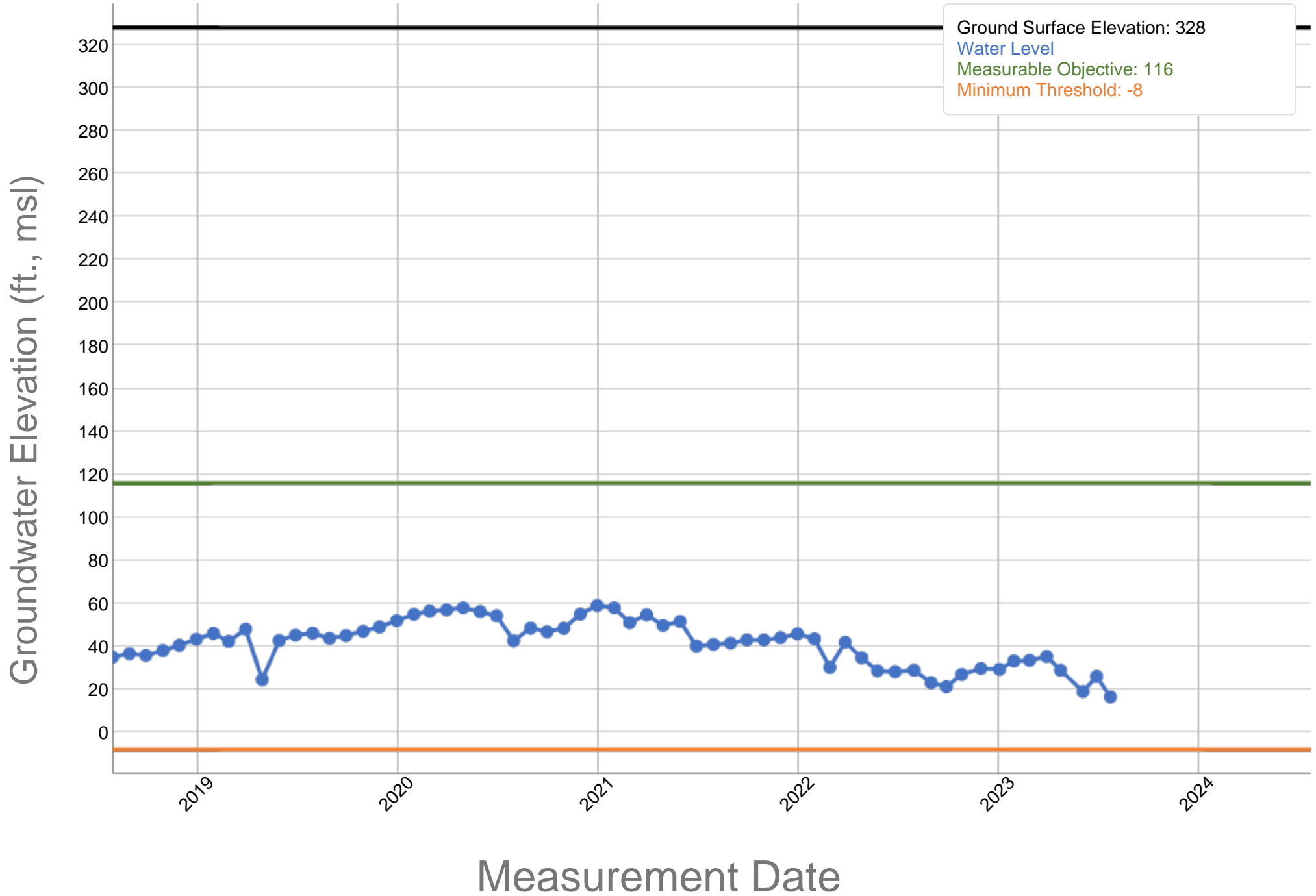
Legend

- ⊕ RRBMA RMW (Water Level)
- Major Highways
- Major Conveyance Facilities
- Kern River
- North Monitoring Area
- Central Monitoring Area
- South Monitoring Area
- East Monitoring Area
- South of the River Monitoring Area

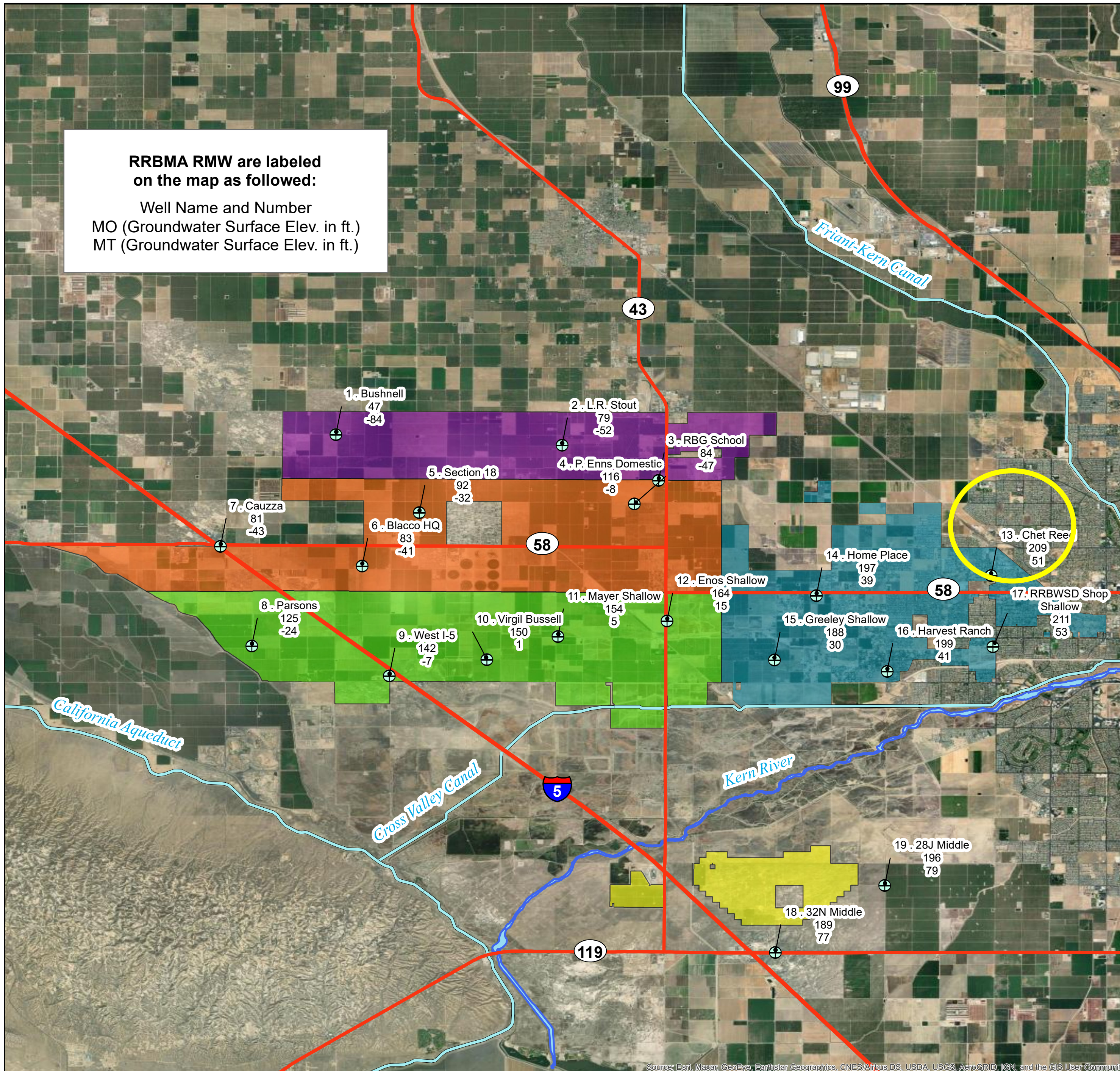
*RMW = Representative Monitoring Well
 MO = Measurable Objective
 MT = Minimum Threshold*



Rosedale-Rio Bravo Water Storage District - P. Enns Domestic - 354121N1192623W001



RRBMA Monitoring Areas - RMW Water Level MOs and MTs



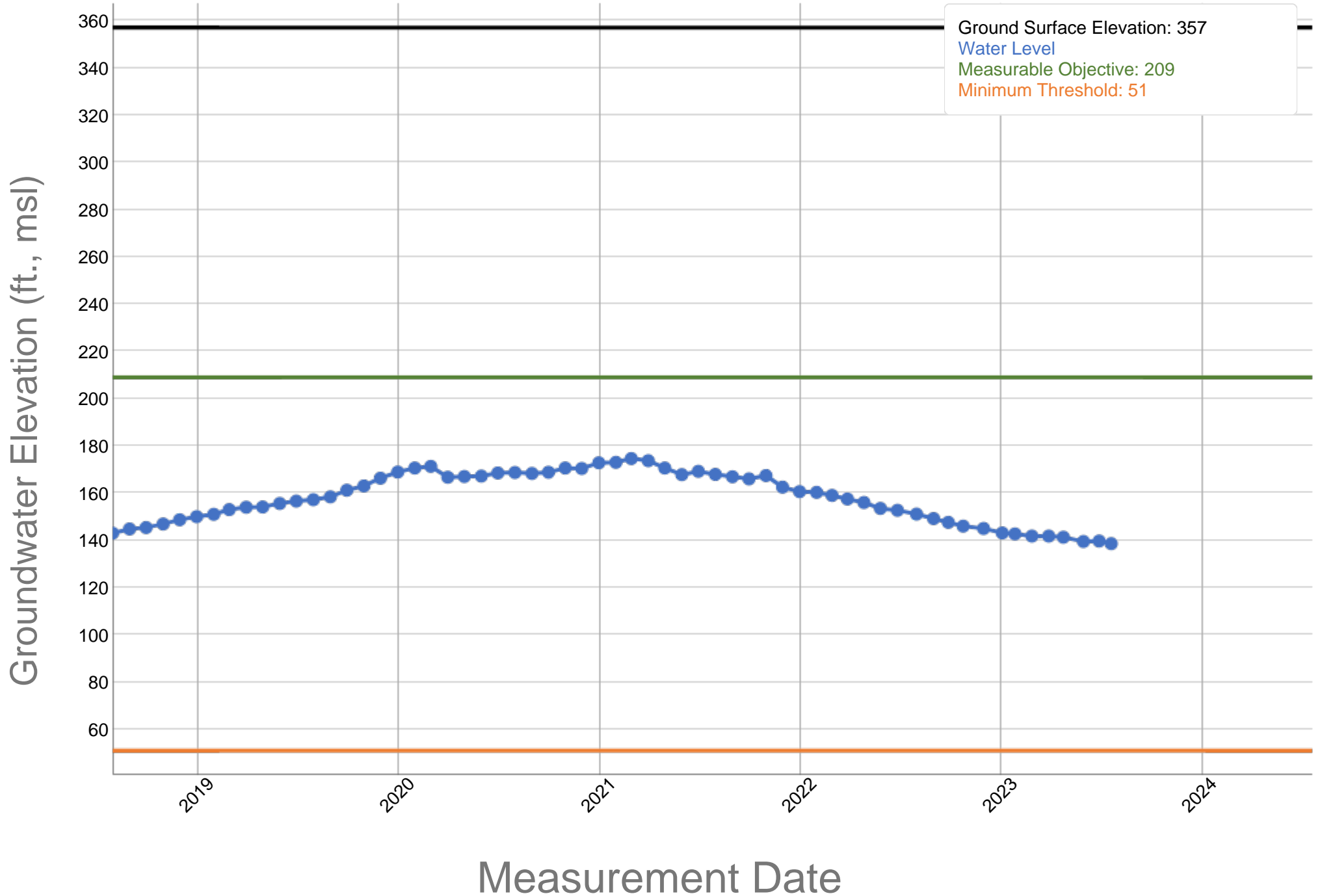
Legend

- ⊕ RRBMA RMW (Water Level)
- Major Highways
- Major Conveyance Facilities
- Kern River
- North Monitoring Area
- Central Monitoring Area
- South Monitoring Area
- East Monitoring Area
- South of the River Monitoring Area

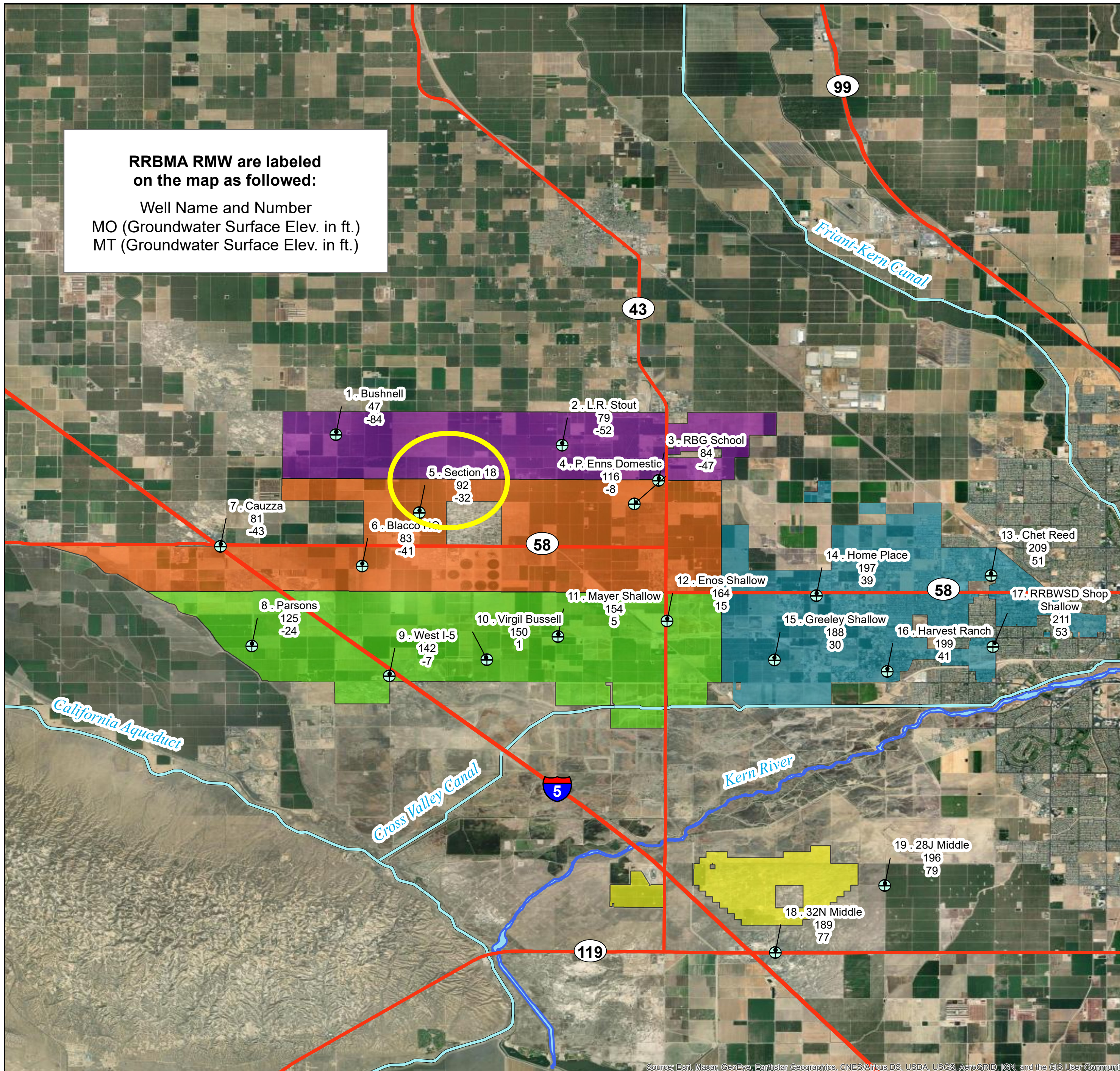
*RMW = Representative Monitoring Well
MO = Measurable Objective
MT = Minimum Threshold*



Rosedale-Rio Bravo Water Storage District - Chet Reed - 353890N1191471W001



RRBMA Monitoring Areas - RMW Water Level MOs and MTs



Legend

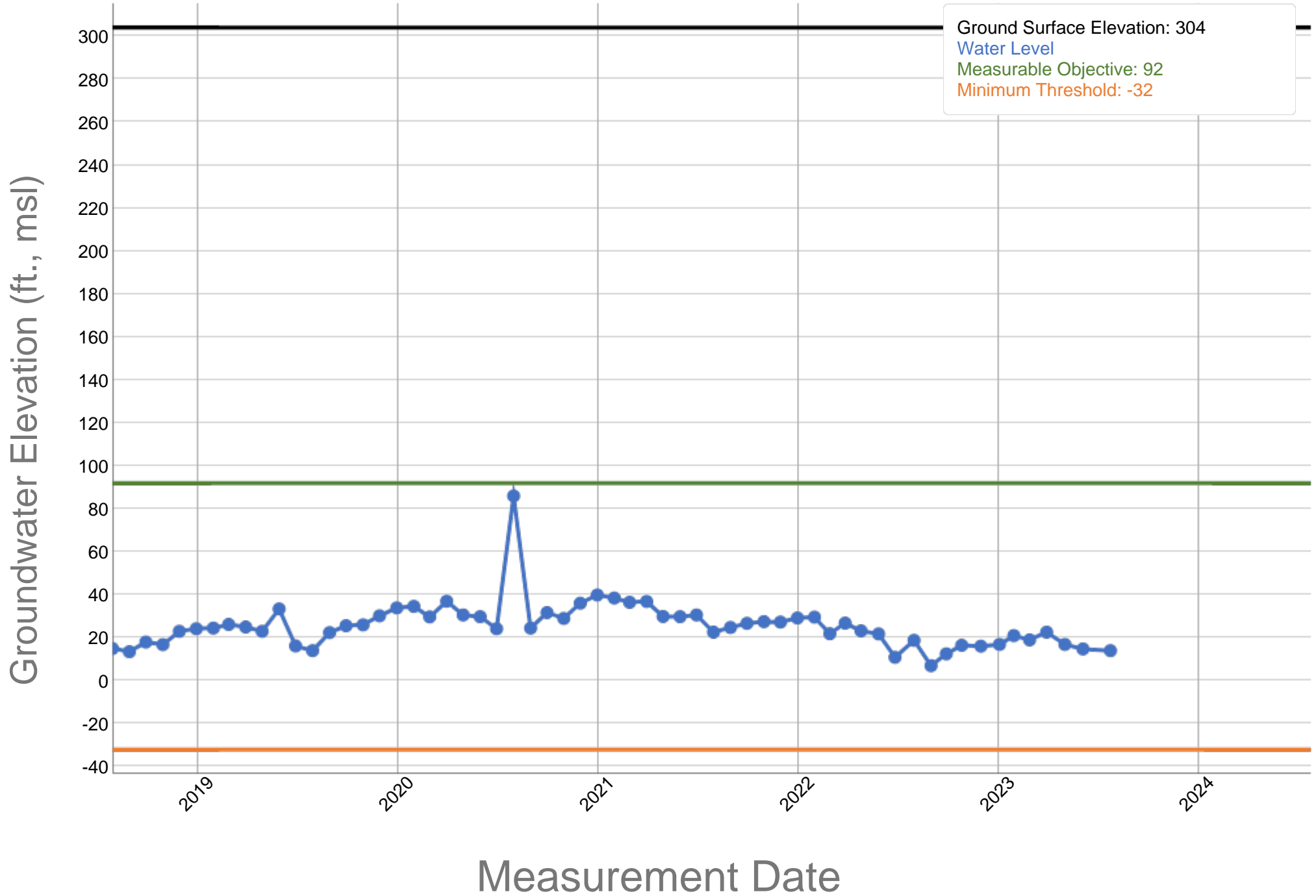
- ⊕ RRBMA RMW (Water Level)
- Major Highways
- Major Conveyance Facilities
- Kern River
- North Monitoring Area
- Central Monitoring Area
- South Monitoring Area
- East Monitoring Area
- South of the River Monitoring Area

*RMW = Representative Monitoring Well
 MO = Measurable Objective
 MT = Minimum Threshold*

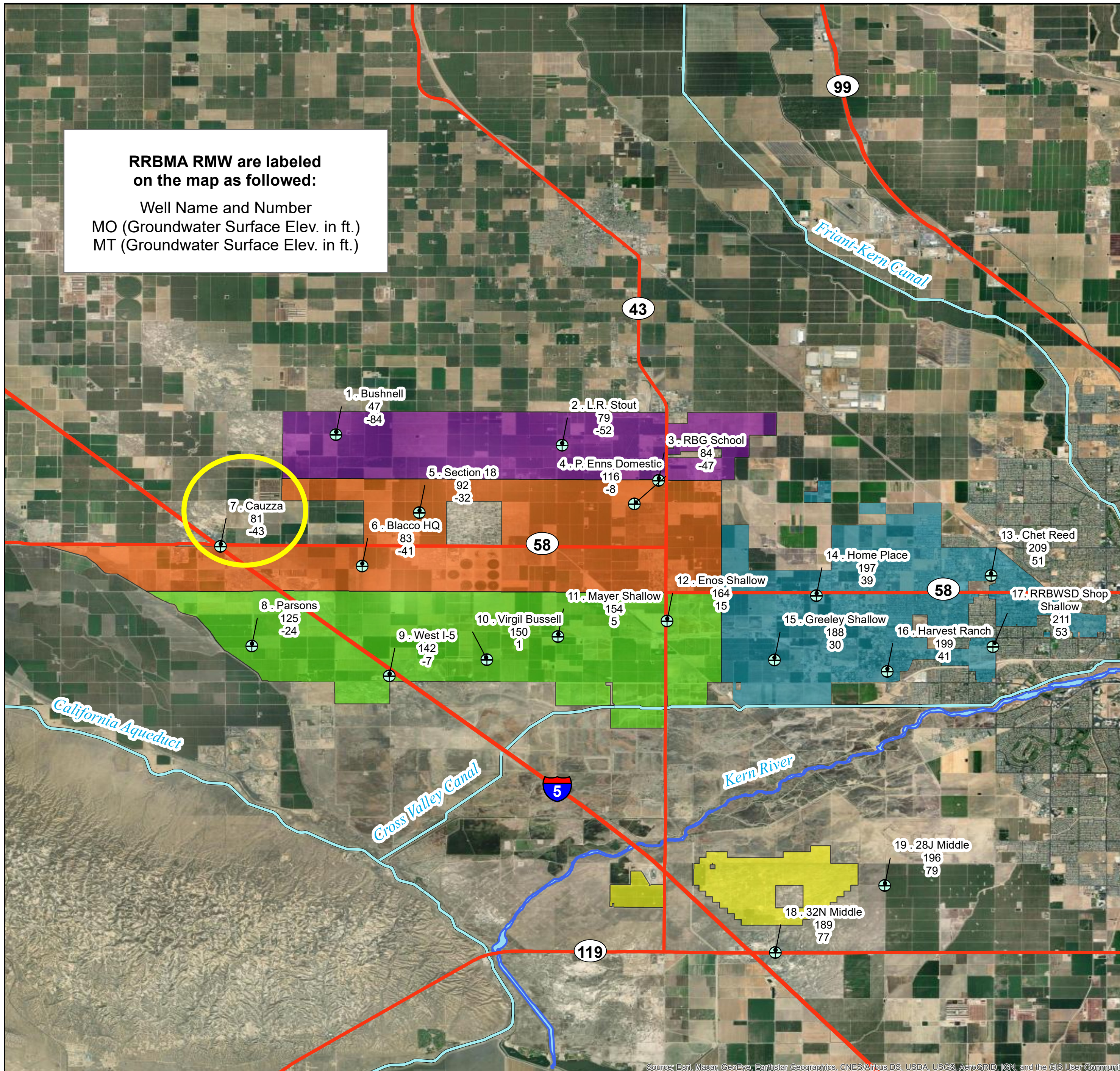


Source: Esri, Maxar, GeoEye, Earthstar Geographics, CNES/Airbus DS, USDA, USGS, AeroGRID, IGN, and the GIS User Community

Rosedale-Rio Bravo Water Storage District - Section 18 - 354090N1193318W001



RRBMA Monitoring Areas - RMW Water Level MOs and MTs



Legend

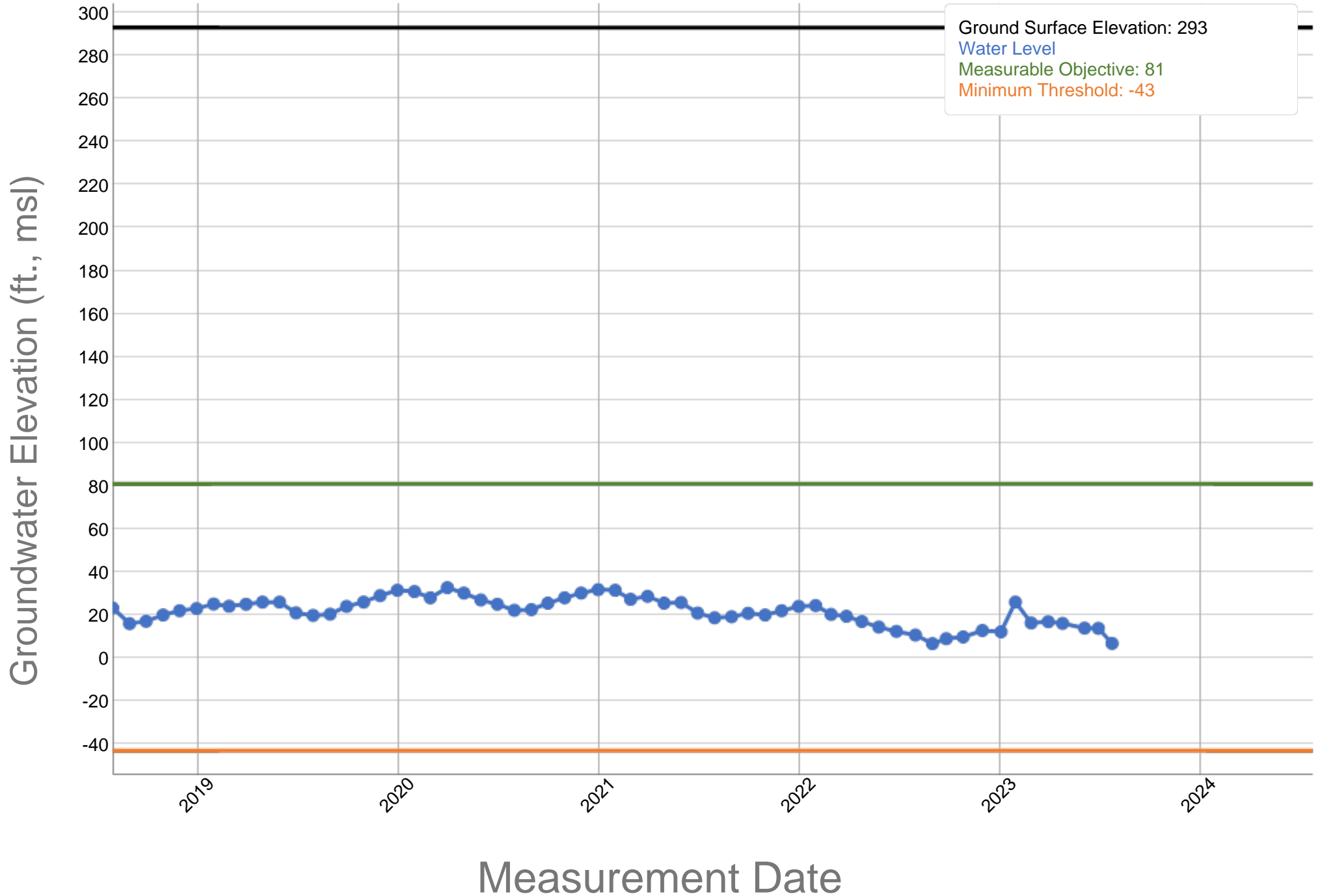
- ⊕ RRBMA RMW (Water Level)
- Major Highways
- Major Conveyance Facilities
- Kern River
- North Monitoring Area
- Central Monitoring Area
- South Monitoring Area
- East Monitoring Area
- South of the River Monitoring Area

*RMW = Representative Monitoring Well
 MO = Measurable Objective
 MT = Minimum Threshold*

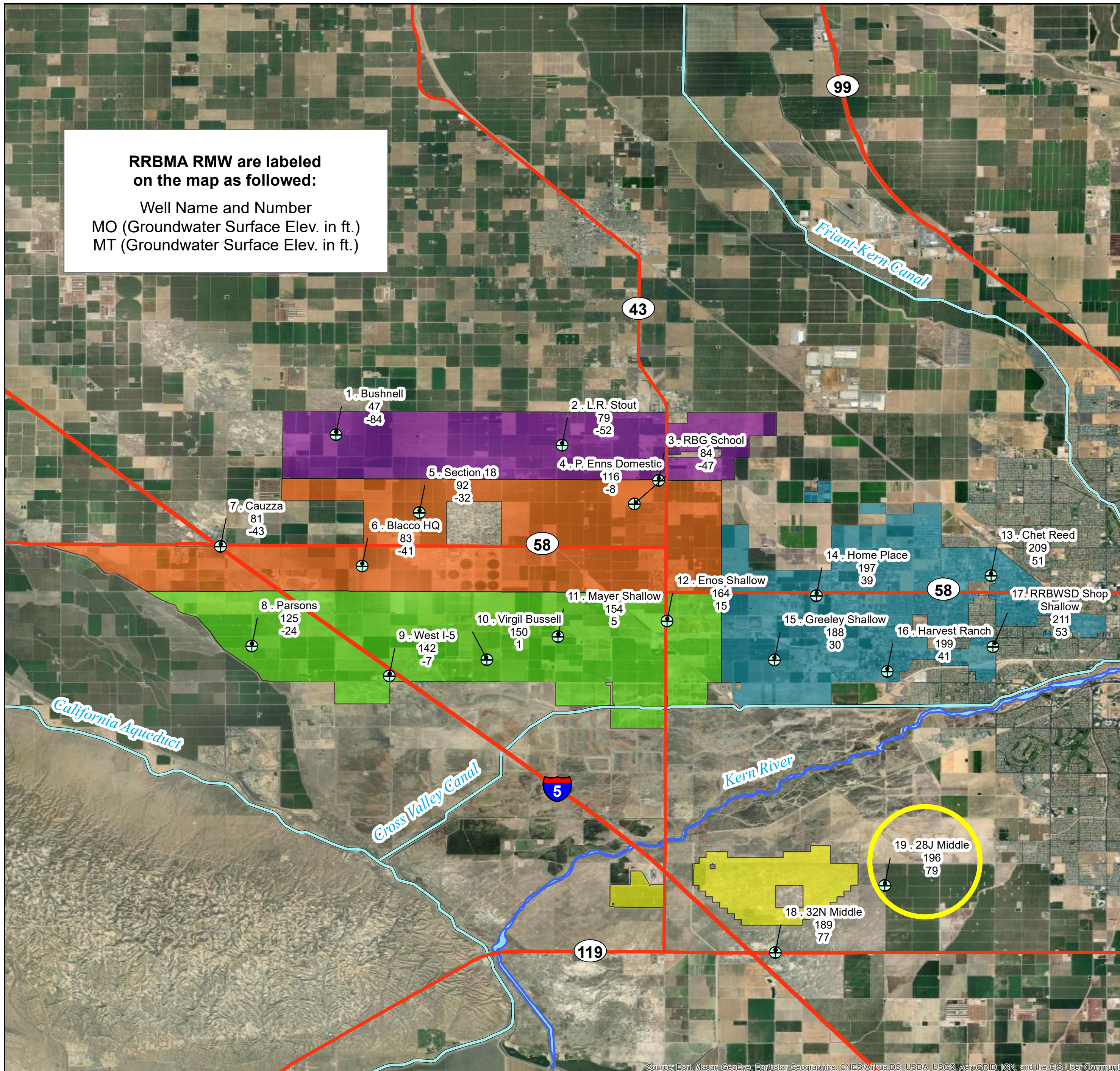


Source: Esri, Maxar, GeoEye, Earthstar Geographics, CNES/Airbus DS, USDA, USGS, AeroGRID, IGN, and the GIS User Community

Rosedale-Rio Bravo Water Storage District - Cauzza - 353986N1193948W001



RRBMA Monitoring Areas - RMW Water Level MOs and MTs



Legend

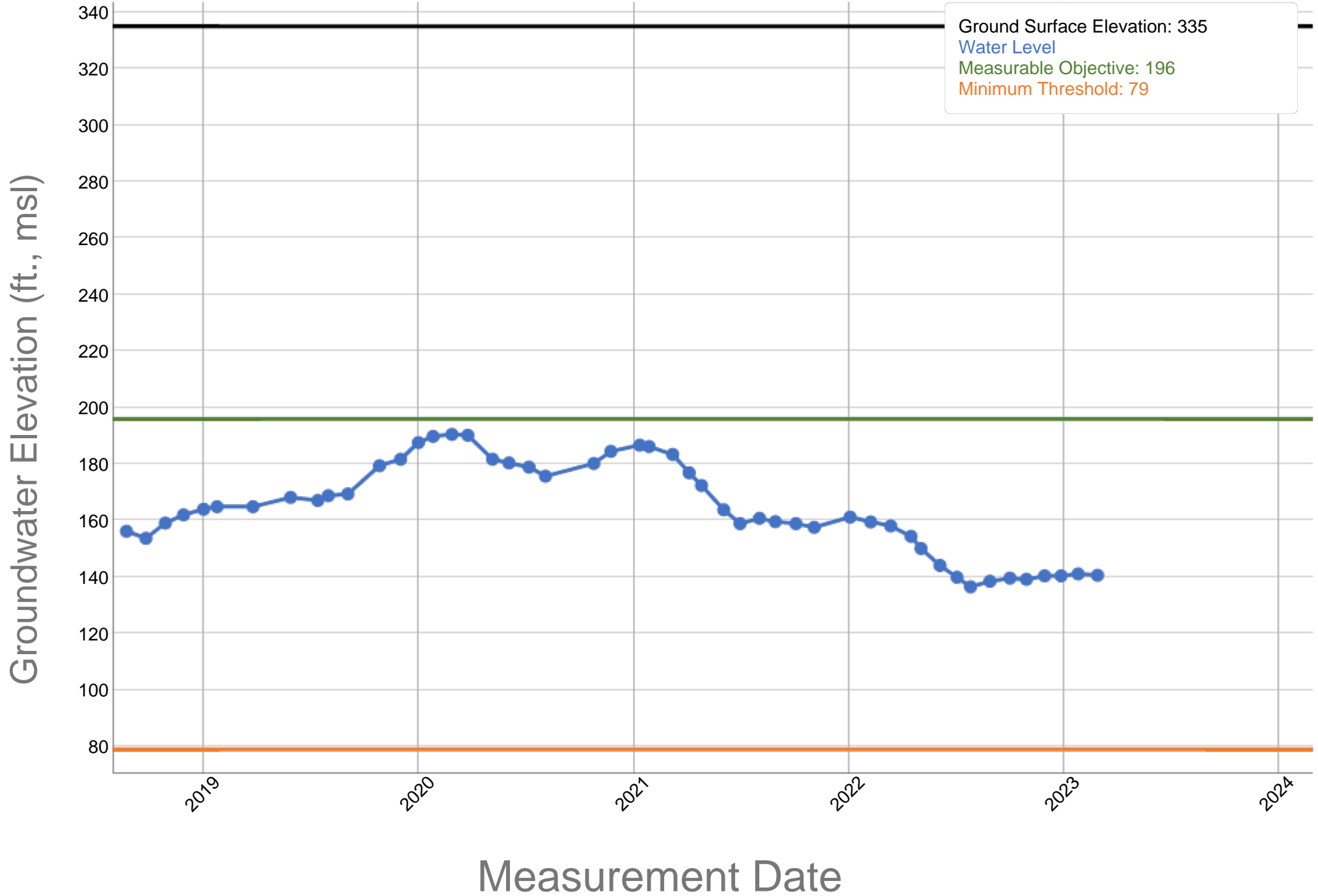
- ⊕ RRBMA RMW (Water Level)
- Major Highways
- Major Conveyance Facilities
- Kern River
- North Monitoring Area
- Central Monitoring Area
- South Monitoring Area
- East Monitoring Area
- South of the River Monitoring Area

*RMW = Representative Monitoring Well
 MO = Measurable Objective
 MT = Minimum Threshold*

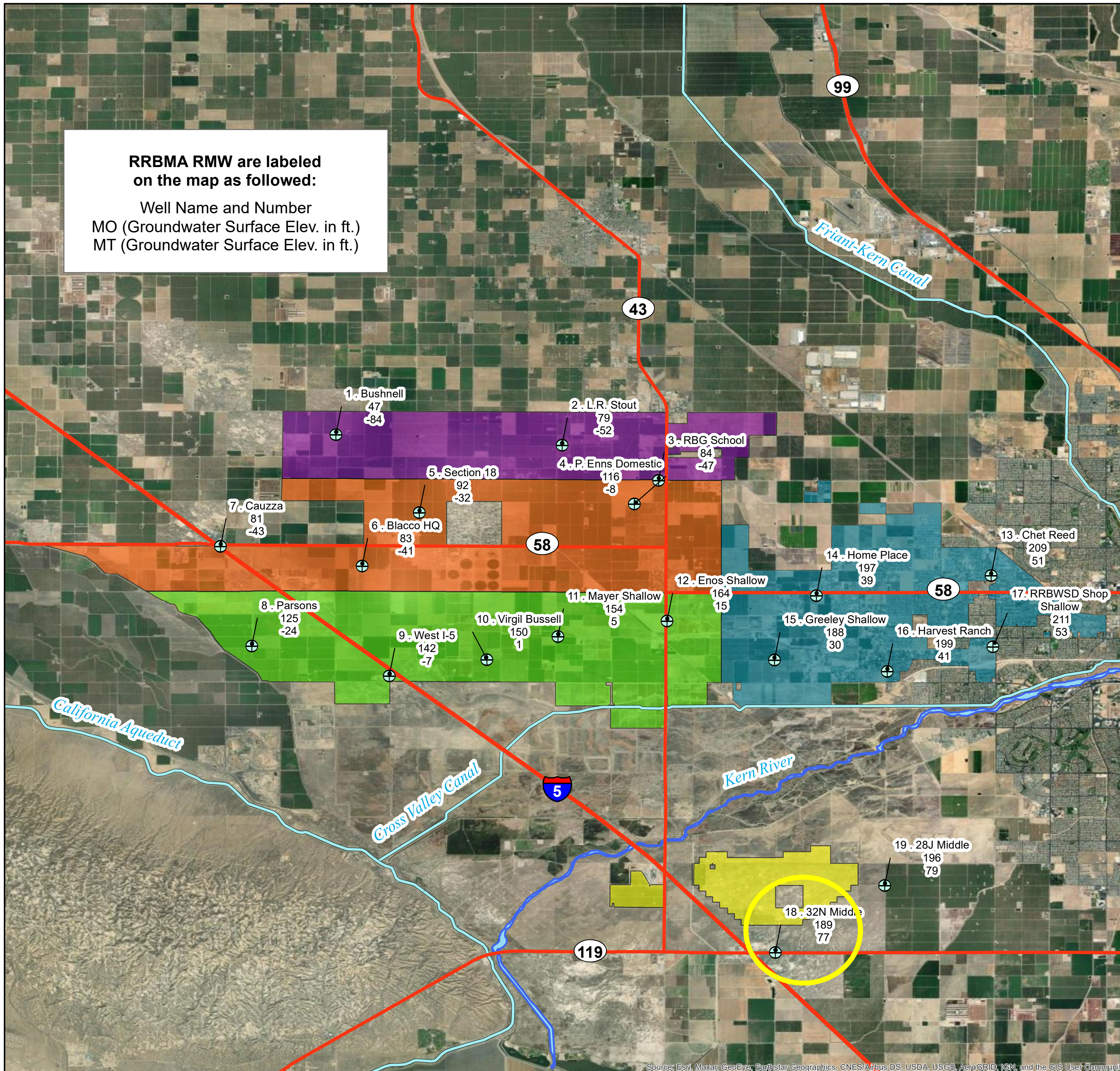


Source: Esri, Maxar, GeoEye, Earthstar Geographics, CNES/Airbus DS, USDA, USGS, AeroGRID, IGN, and the GIS User Community

Rosedale-Rio Bravo Water Storage District - 28J Triple - 352889N1191814W001



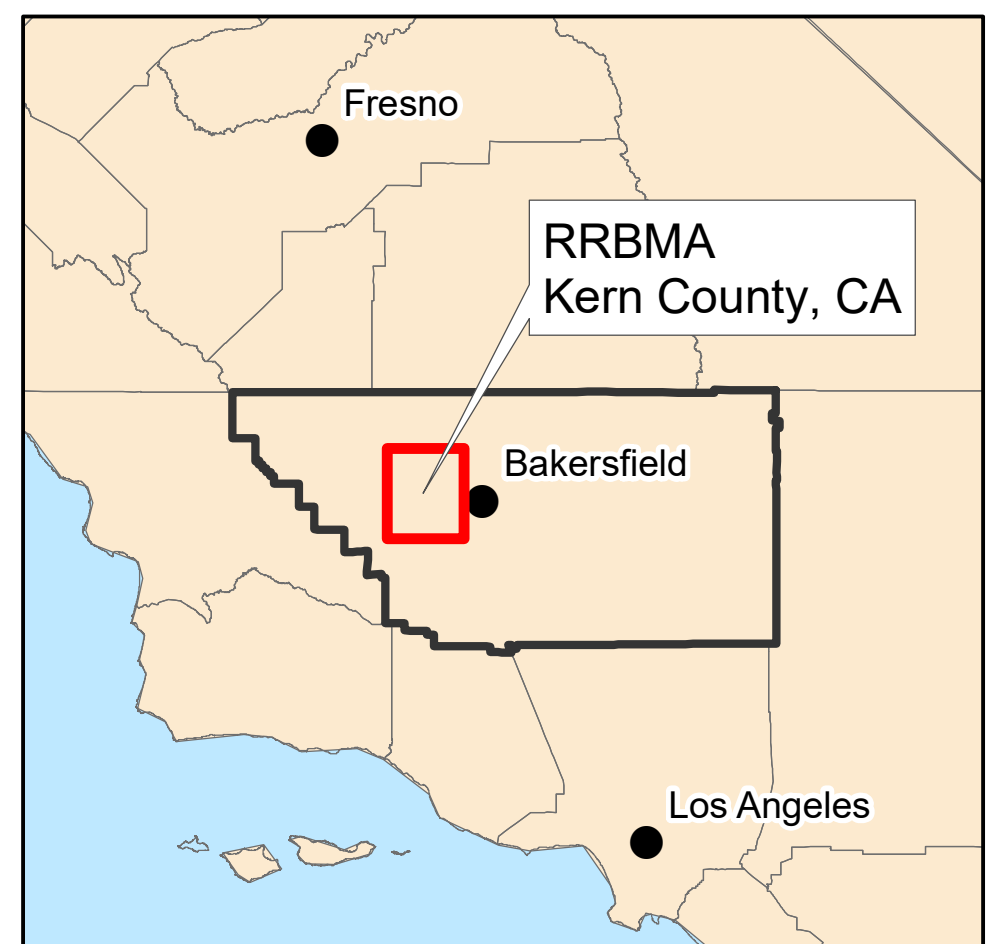
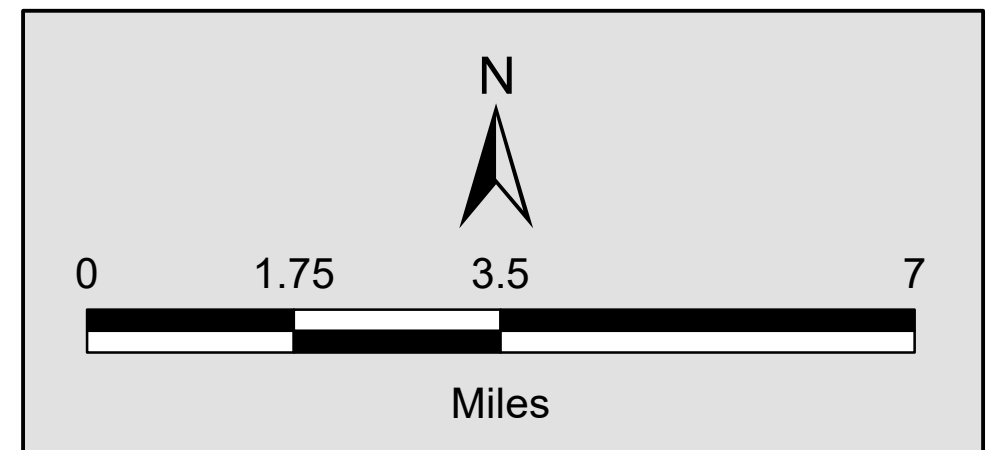
RRBMA Monitoring Areas - RMW Water Level MOs and MTs



Legend

- ⊕ RRBMA RMW (Water Level)
- Major Highways
- Major Conveyance Facilities
- Kern River
- North Monitoring Area
- Central Monitoring Area
- South Monitoring Area
- East Monitoring Area
- South of the River Monitoring Area

*RMW = Representative Monitoring Well
MO = Measurable Objective
MT = Minimum Threshold*



Rosedale-Rio Bravo Water Storage District - 32N Triple - 352673N1192138W002

