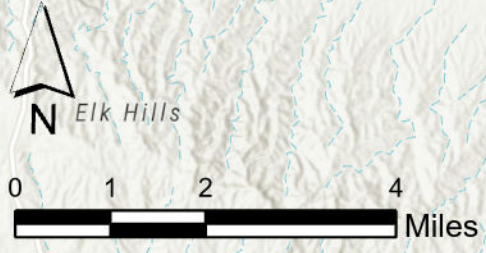
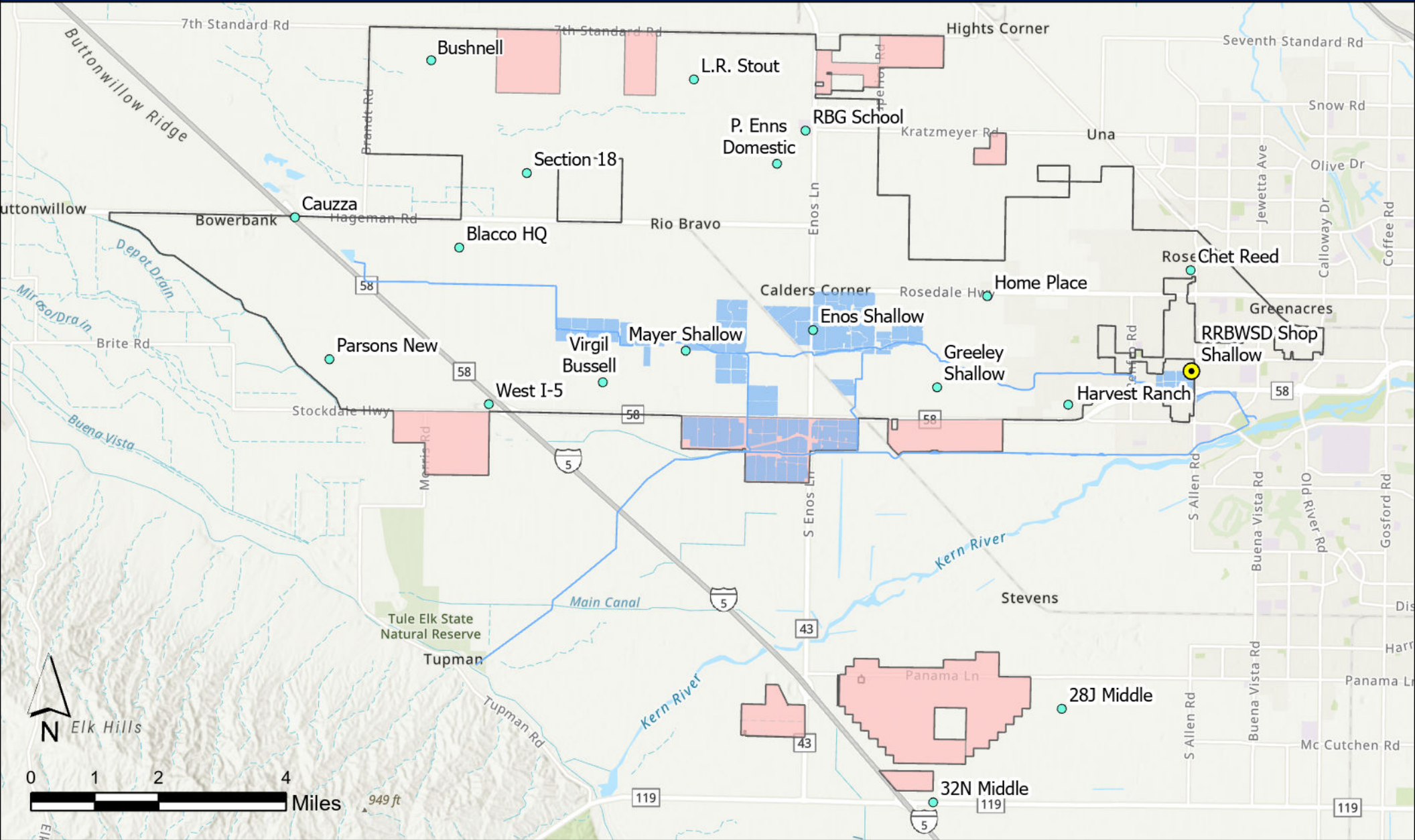


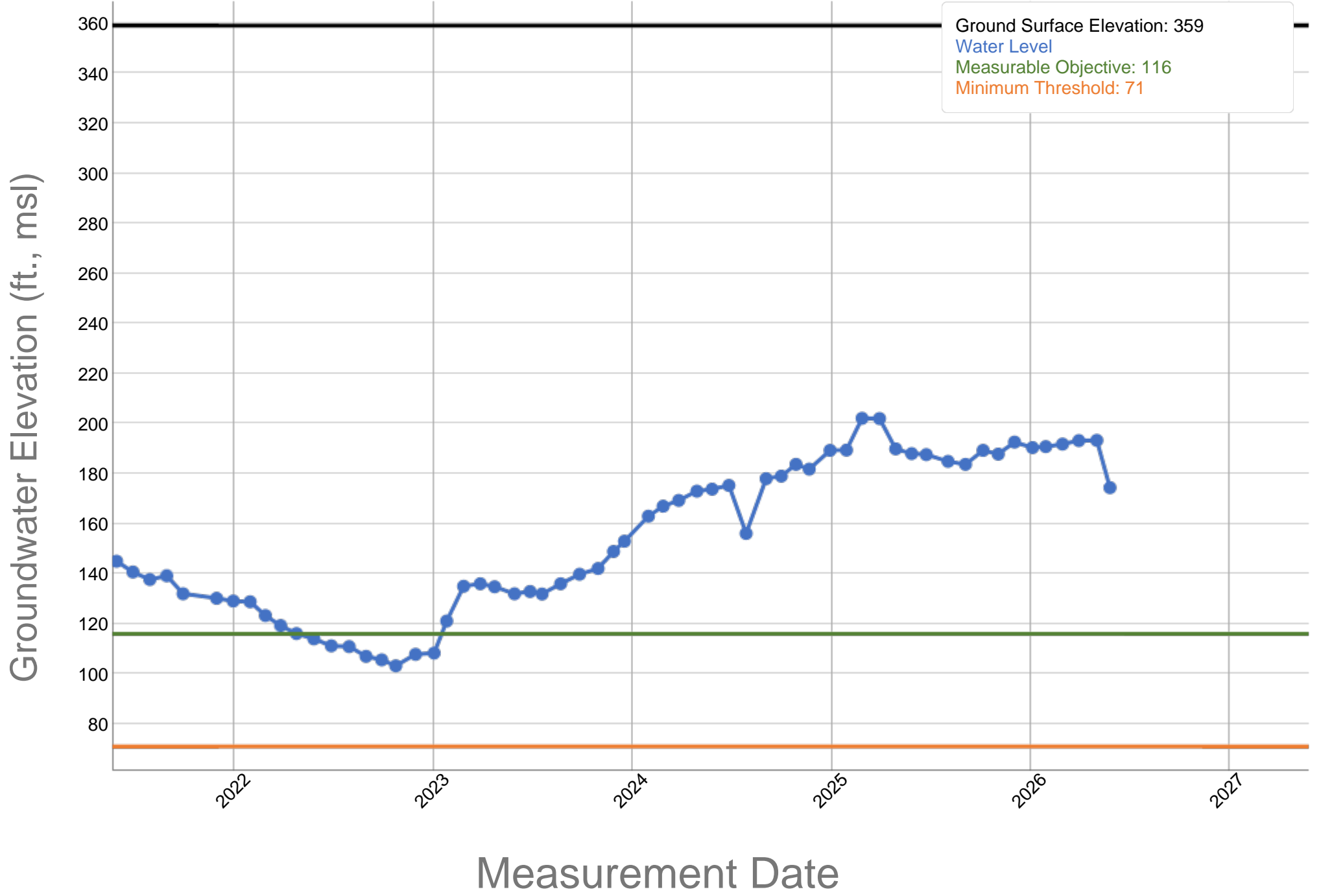
Rosedale-Rio Bravo Water Storage District GSA Groundwater Level Monitoring Network Bakersfield, CA



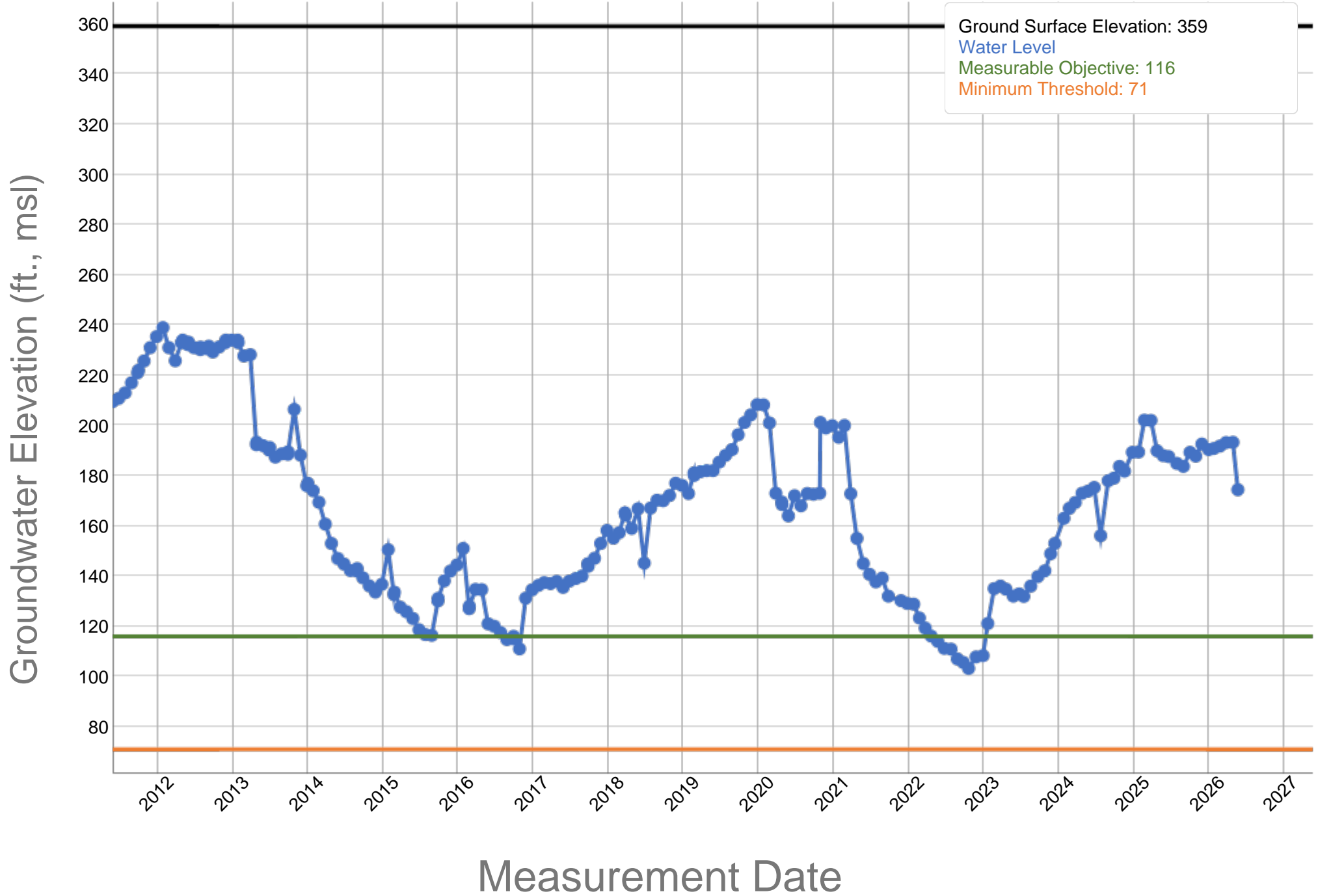
- Water Level Representative Monitoring Wells (RMWs)
- Conveyance Facilities
- Recharge Ponds
- RRBWS GSA White Lands
- RRBWS GSA Boundary



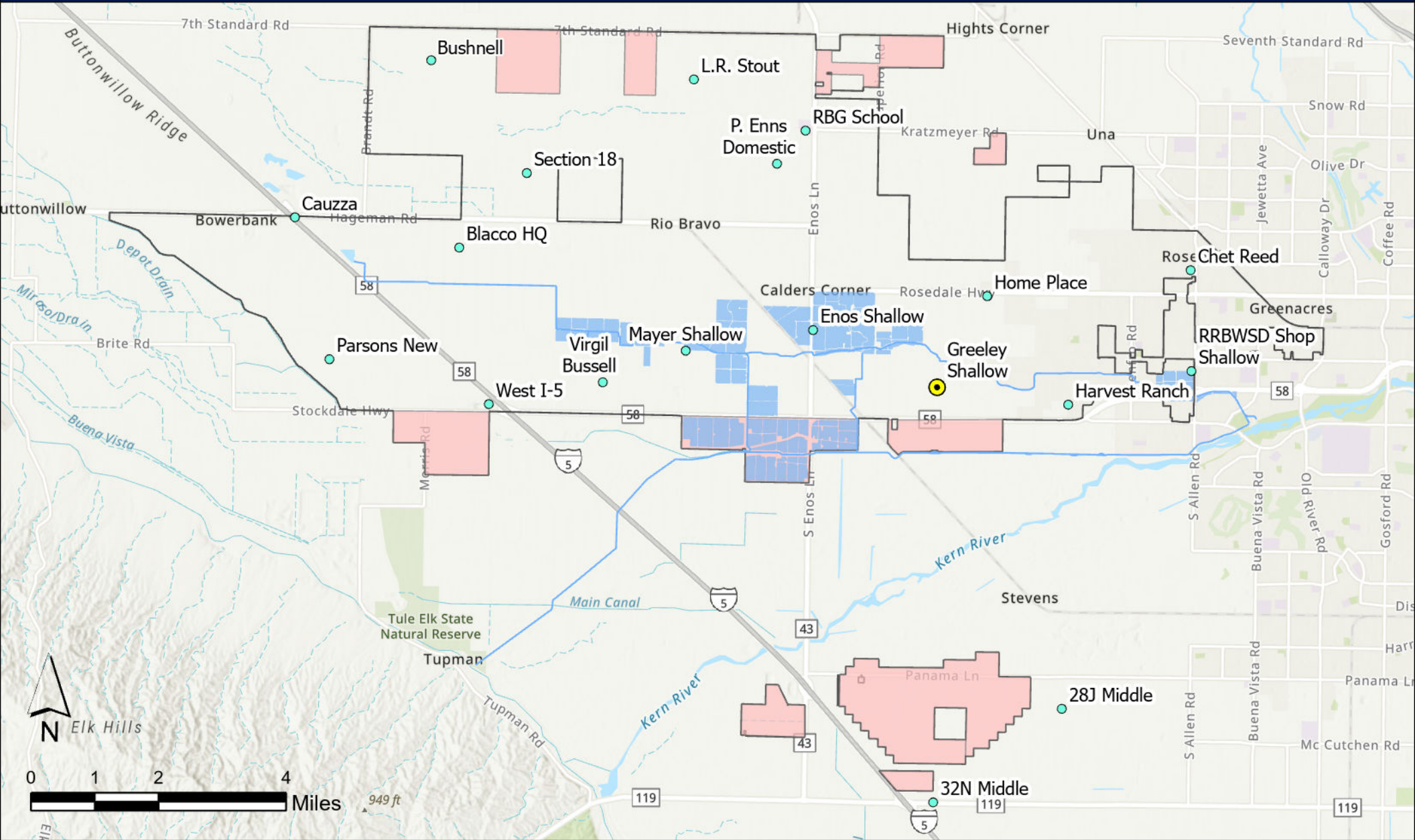
Rosedale-Rio Bravo Water Storage District GSA - 35H RRBWSD Shop - 353620N1191457W002



Rosedale-Rio Bravo Water Storage District GSA - 35H RRBWSD Shop - 353620N1191457W002



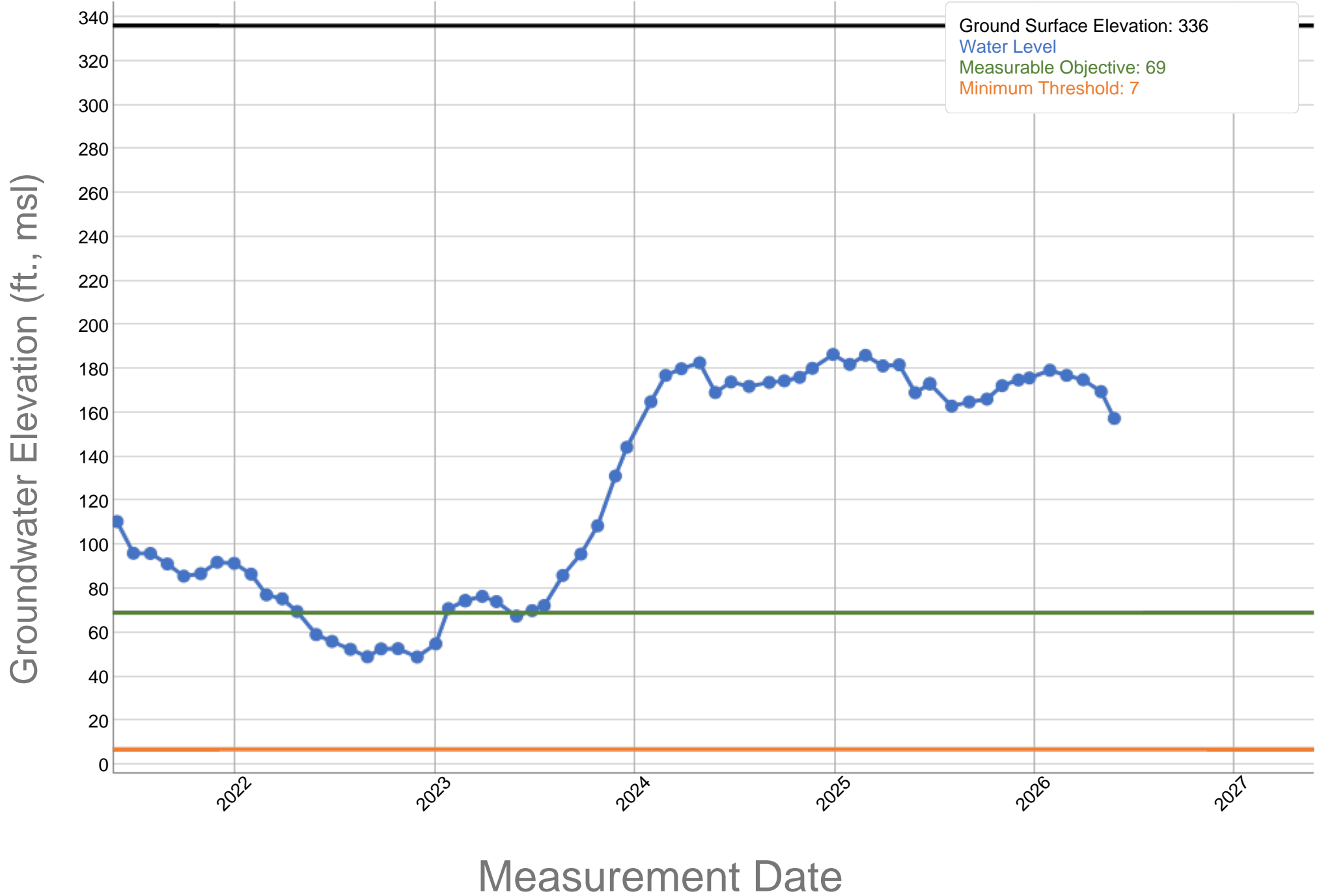
Rosedale-Rio Bravo Water Storage District GSA Groundwater Level Monitoring Network Bakersfield, CA



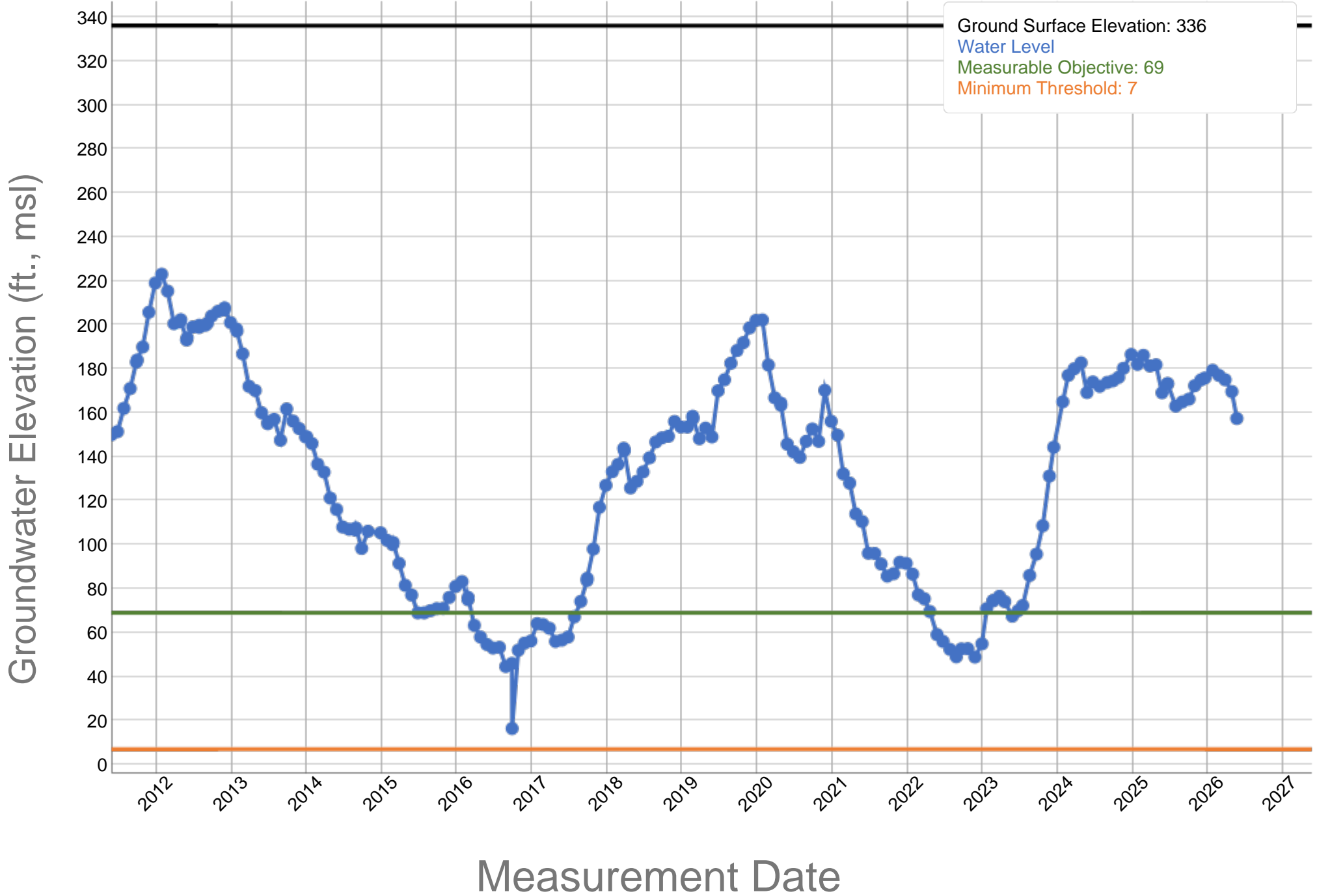
- Water Level Representative Monitoring Wells (RMWs)
- Conveyance Facilities
- Recharge Ponds
- RRBWSD GSA White Lands
- RRBWSD GSA Boundary



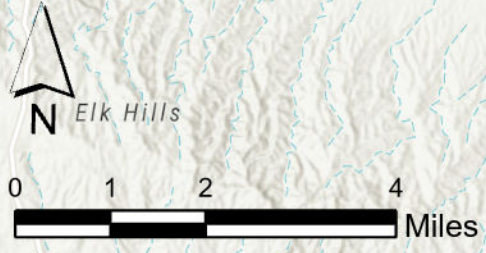
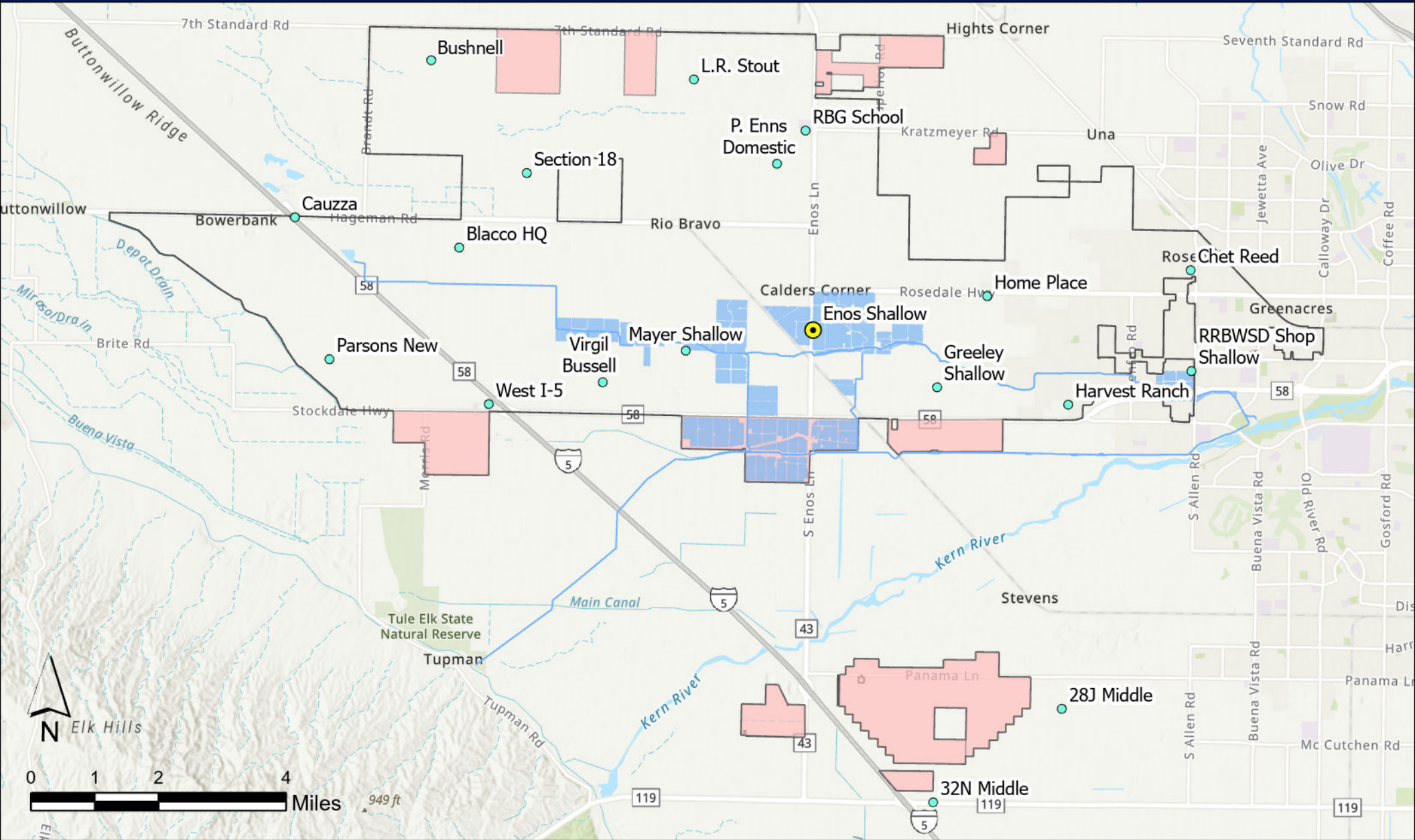
Rosedale-Rio Bravo Water Storage District GSA - 31H Greeley - 353618N1192169W001



Rosedale-Rio Bravo Water Storage District GSA - 31H Greeley - 353618N1192169W001



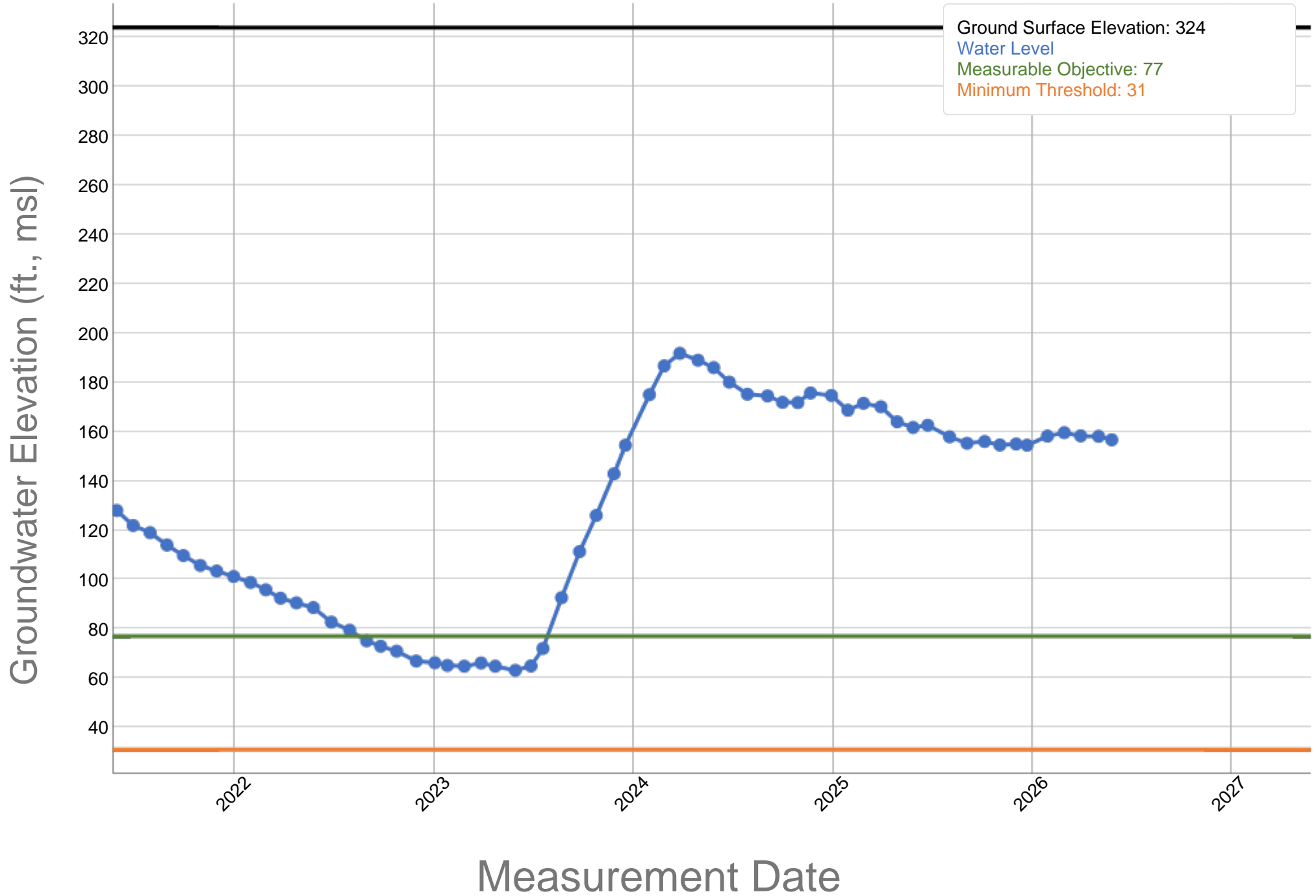
Rosedale-Rio Bravo Water Storage District GSA Groundwater Level Monitoring Network Bakersfield, CA



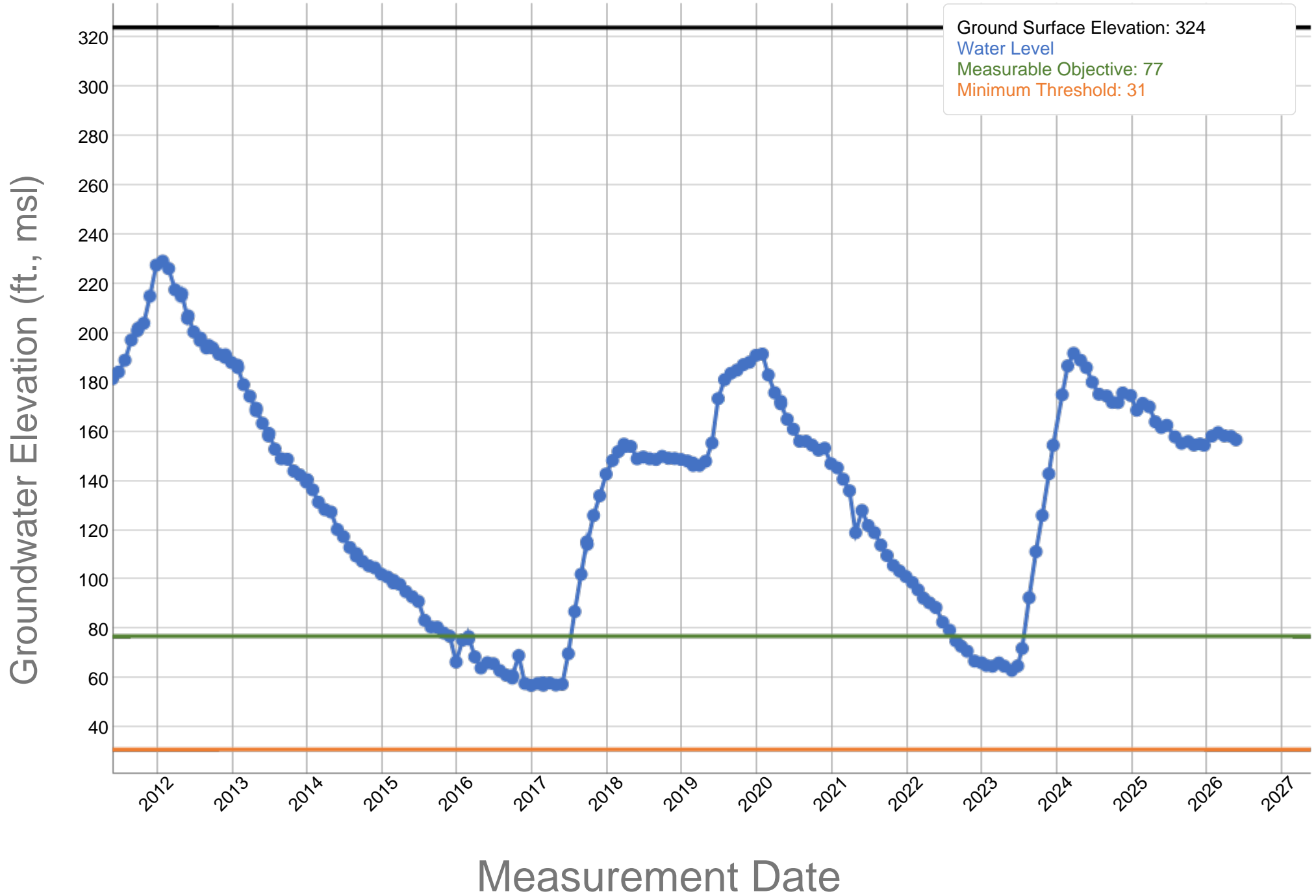
- Water Level Representative Monitoring Wells (RMWs)
- Conveyance Facilities
- Recharge Ponds
- RRBWS GSA White Lands
- RRBWS GSA Boundary



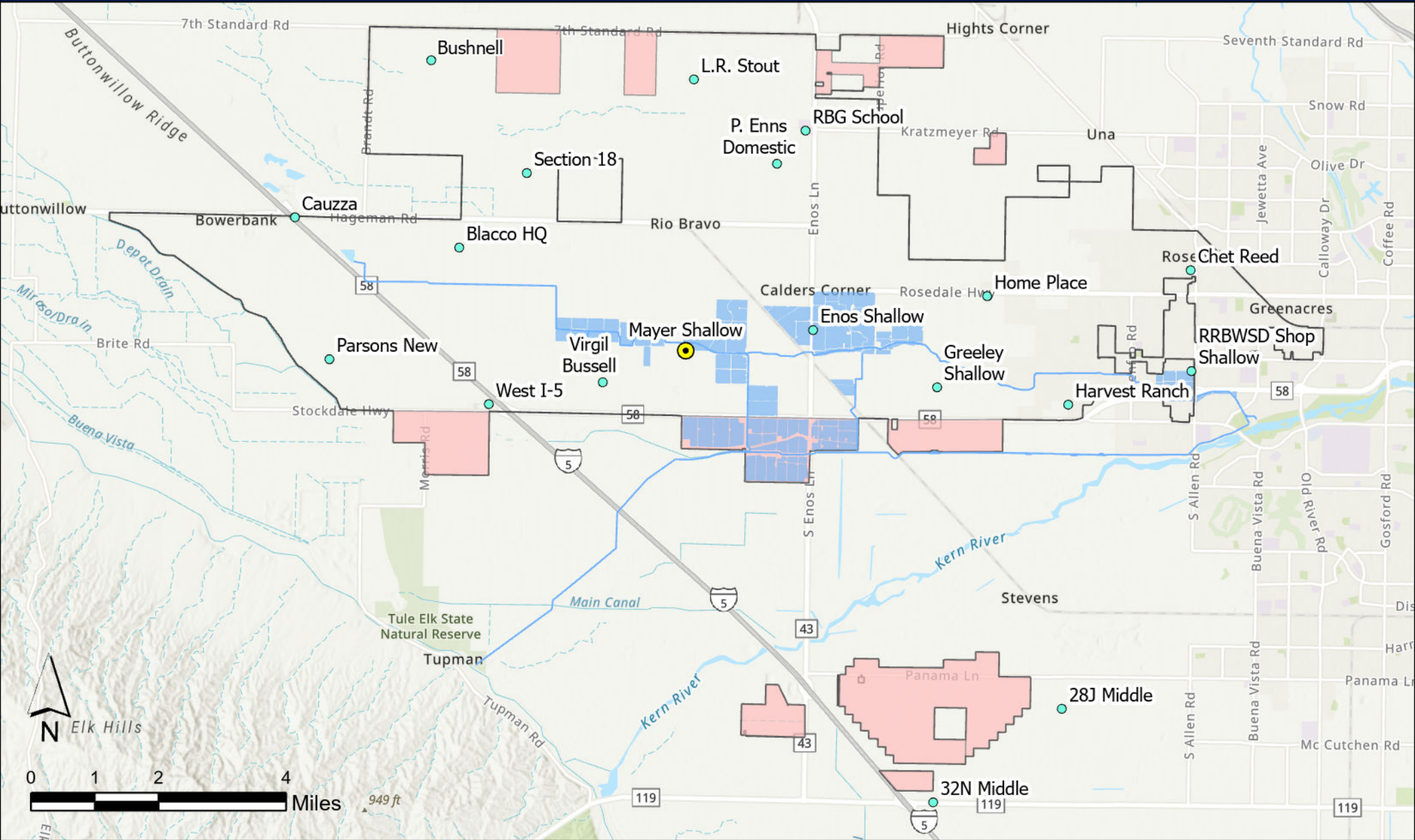
Rosedale-Rio Bravo Water Storage District GSA - 25M Enos - 353760N1192498W002



Rosedale-Rio Bravo Water Storage District GSA - 25M Enos - 353760N1192498W002



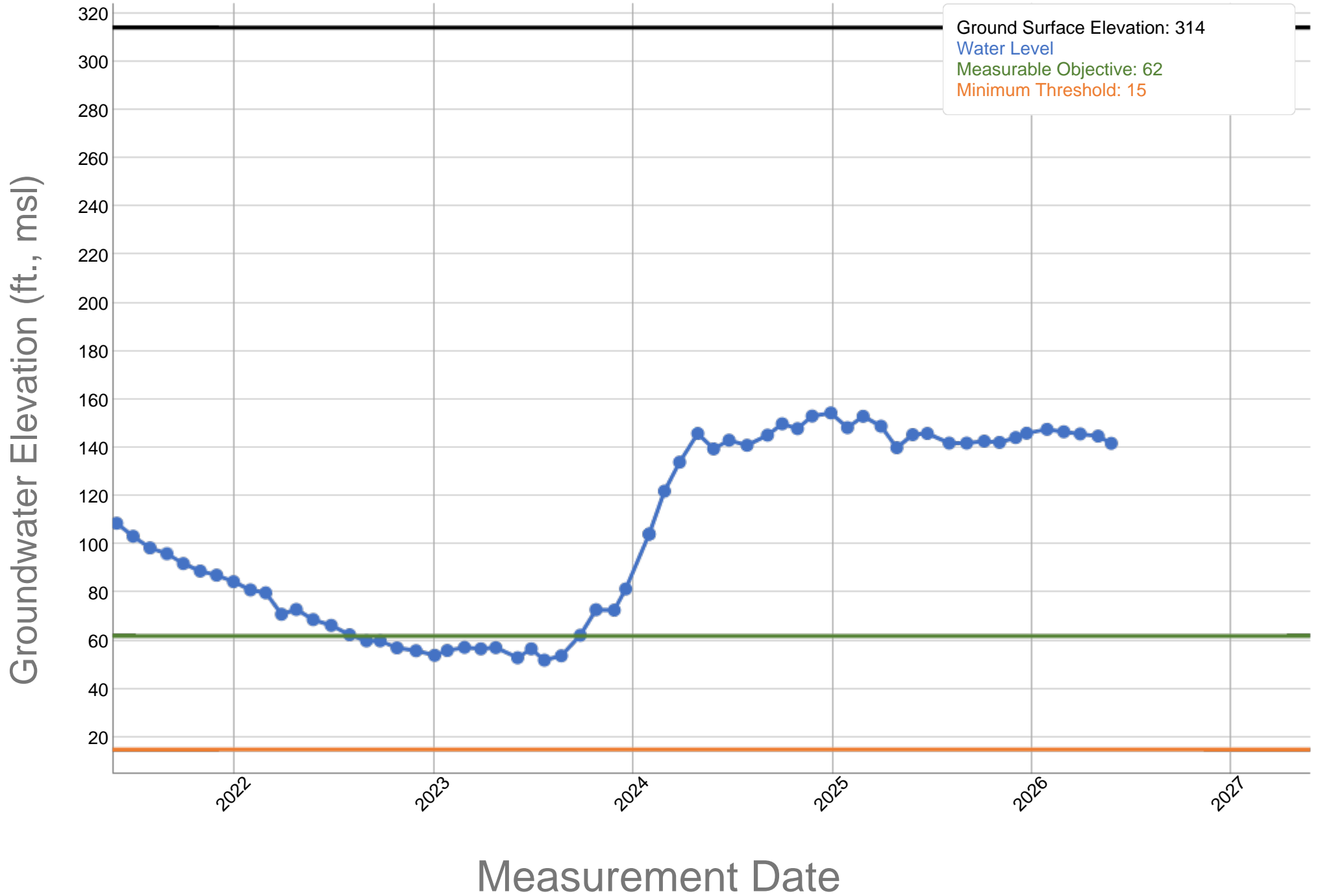
Rosedale-Rio Bravo Water Storage District GSA Groundwater Level Monitoring Network Bakersfield, CA



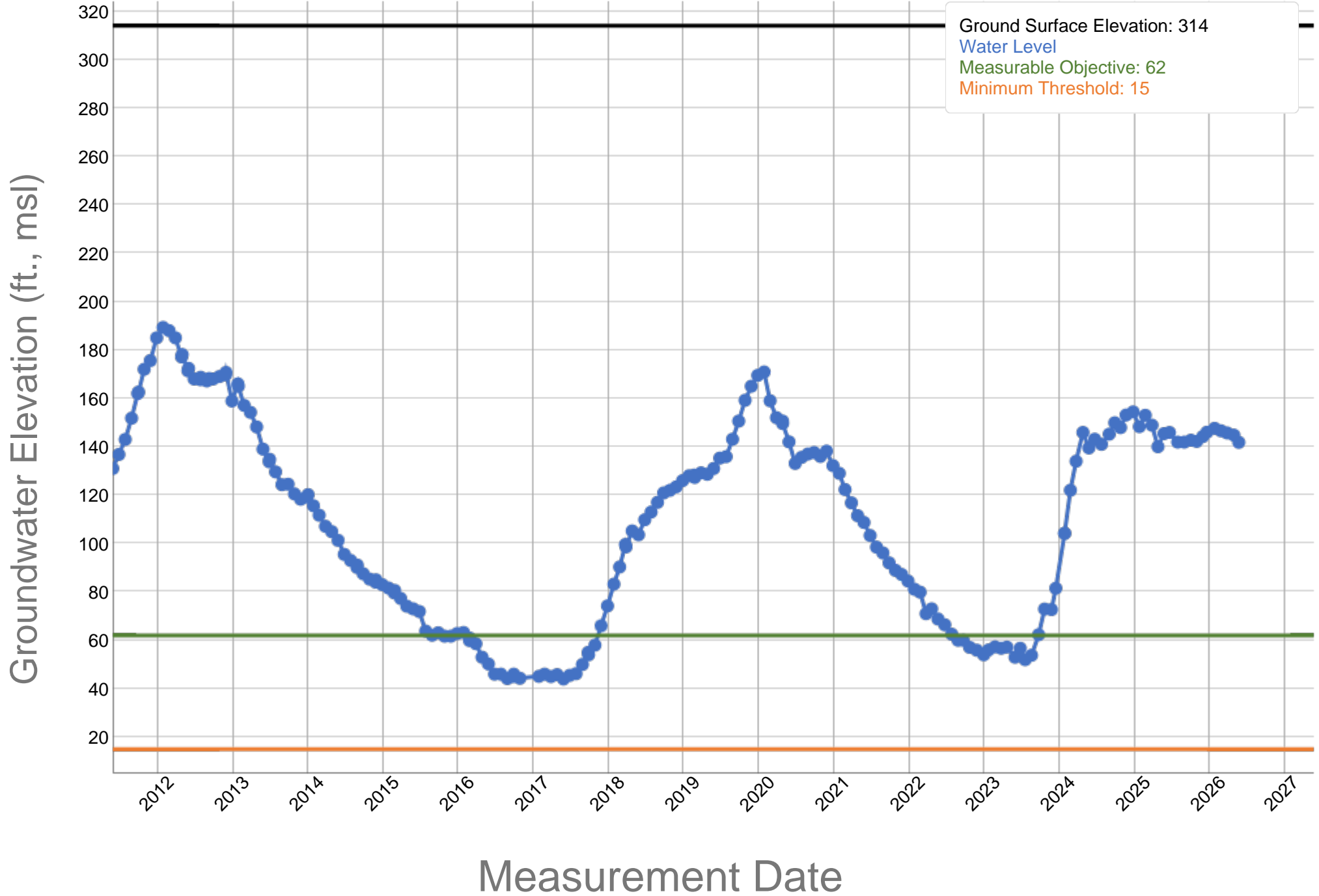
- Water Level Representative Monitoring Wells (RMWs)
- Conveyance Facilities
- Recharge Ponds
- RRBWS GSA White Lands
- RRBWS GSA Boundary



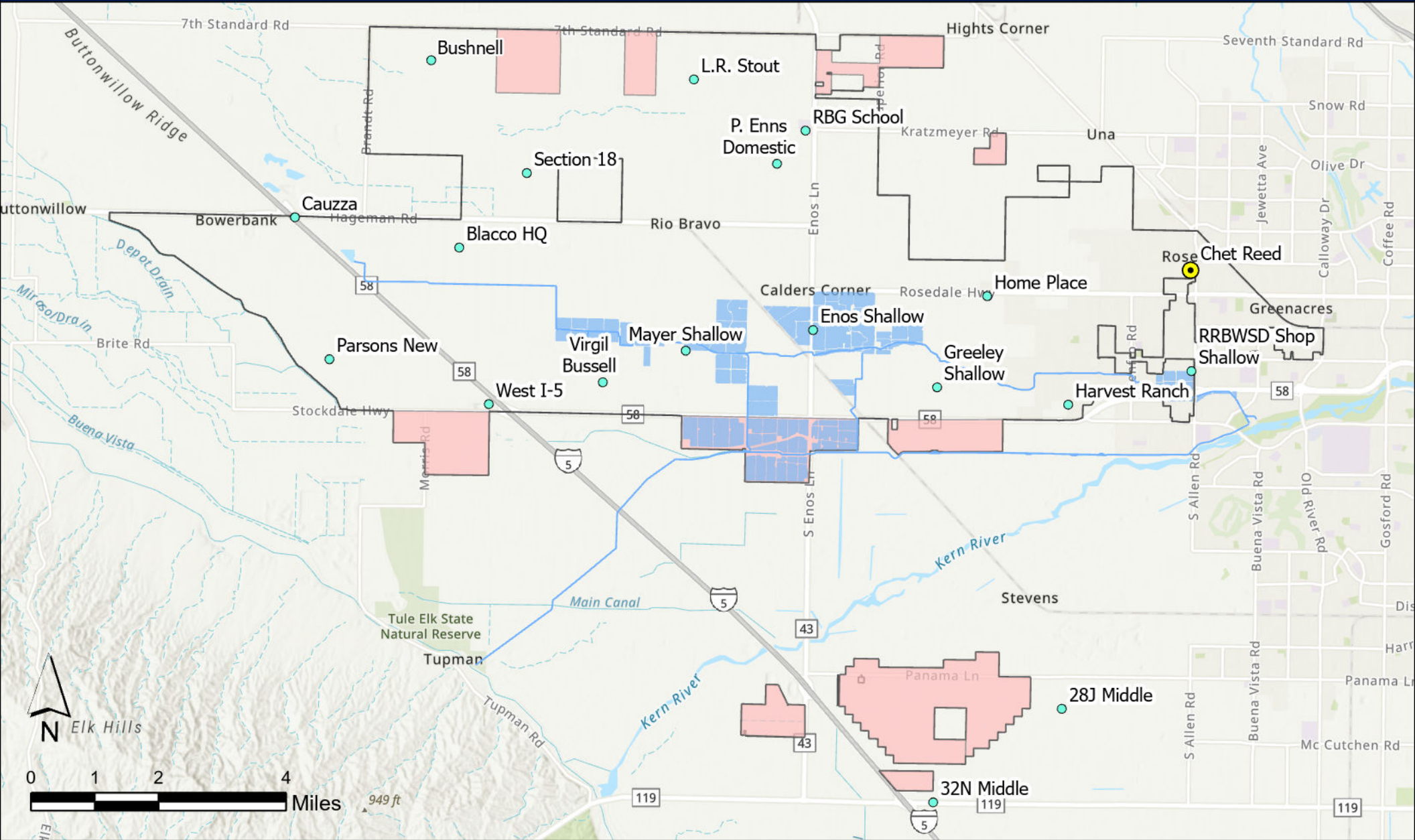
Rosedale-Rio Bravo Water Storage District GSA - 27N Mayer - 353699N1192856W002



Rosedale-Rio Bravo Water Storage District GSA - 27N Mayer - 353699N1192856W002



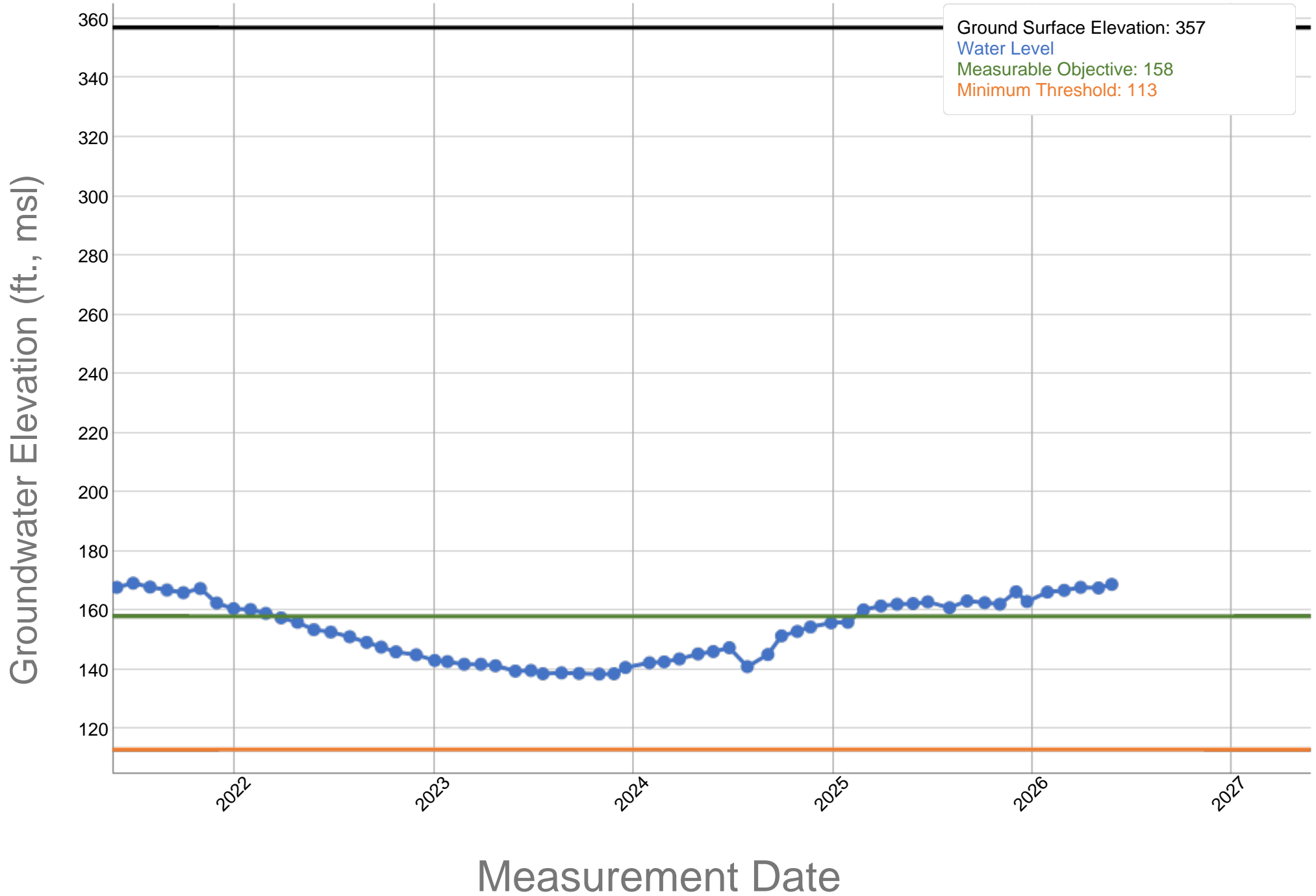
Rosedale-Rio Bravo Water Storage District GSA Groundwater Level Monitoring Network Bakersfield, CA



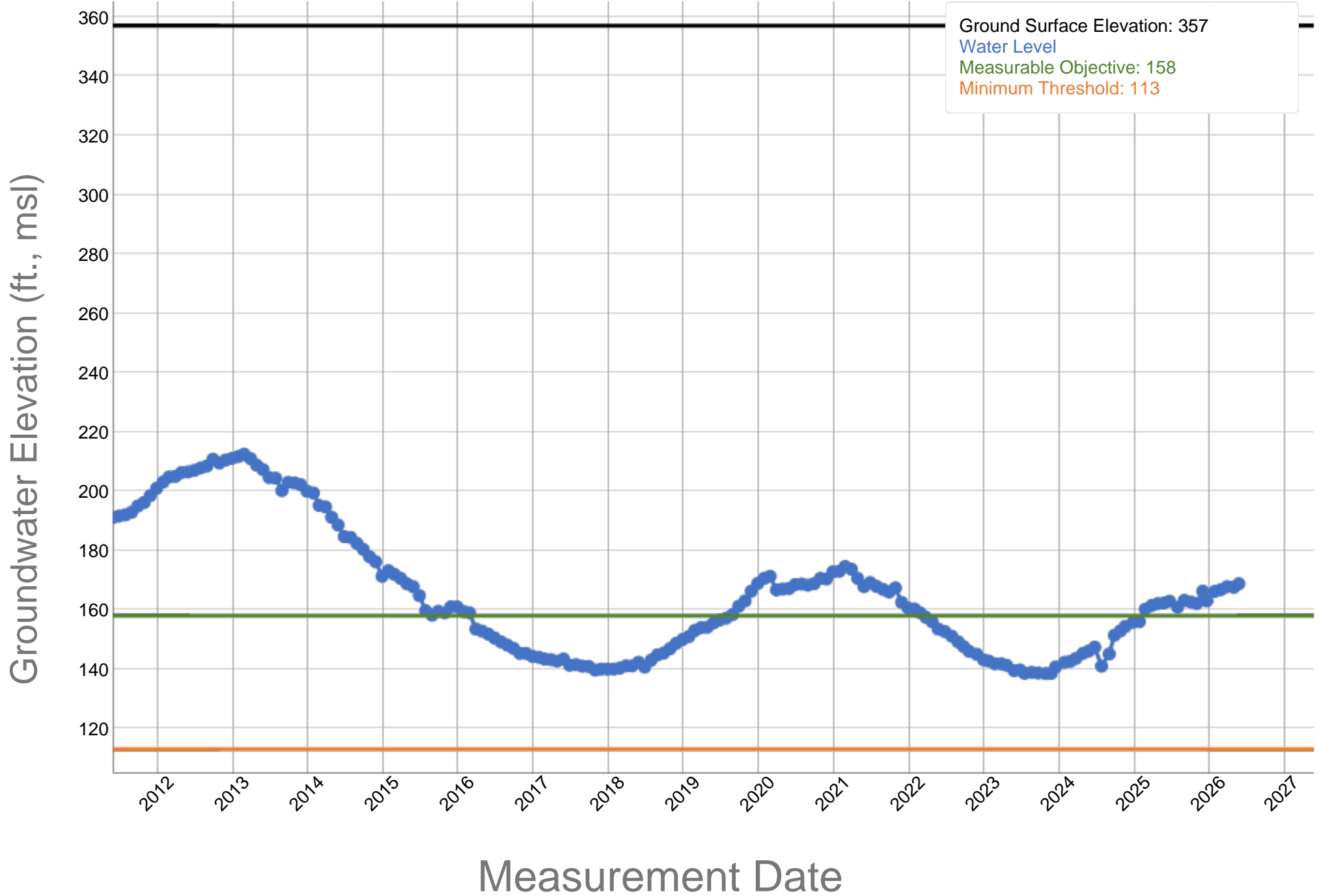
- Water Level Representative Monitoring Wells (RMWs)
- Conveyance Facilities
- Recharge Ponds
- RRBWSD GSA White Lands
- RRBWSD GSA Boundary



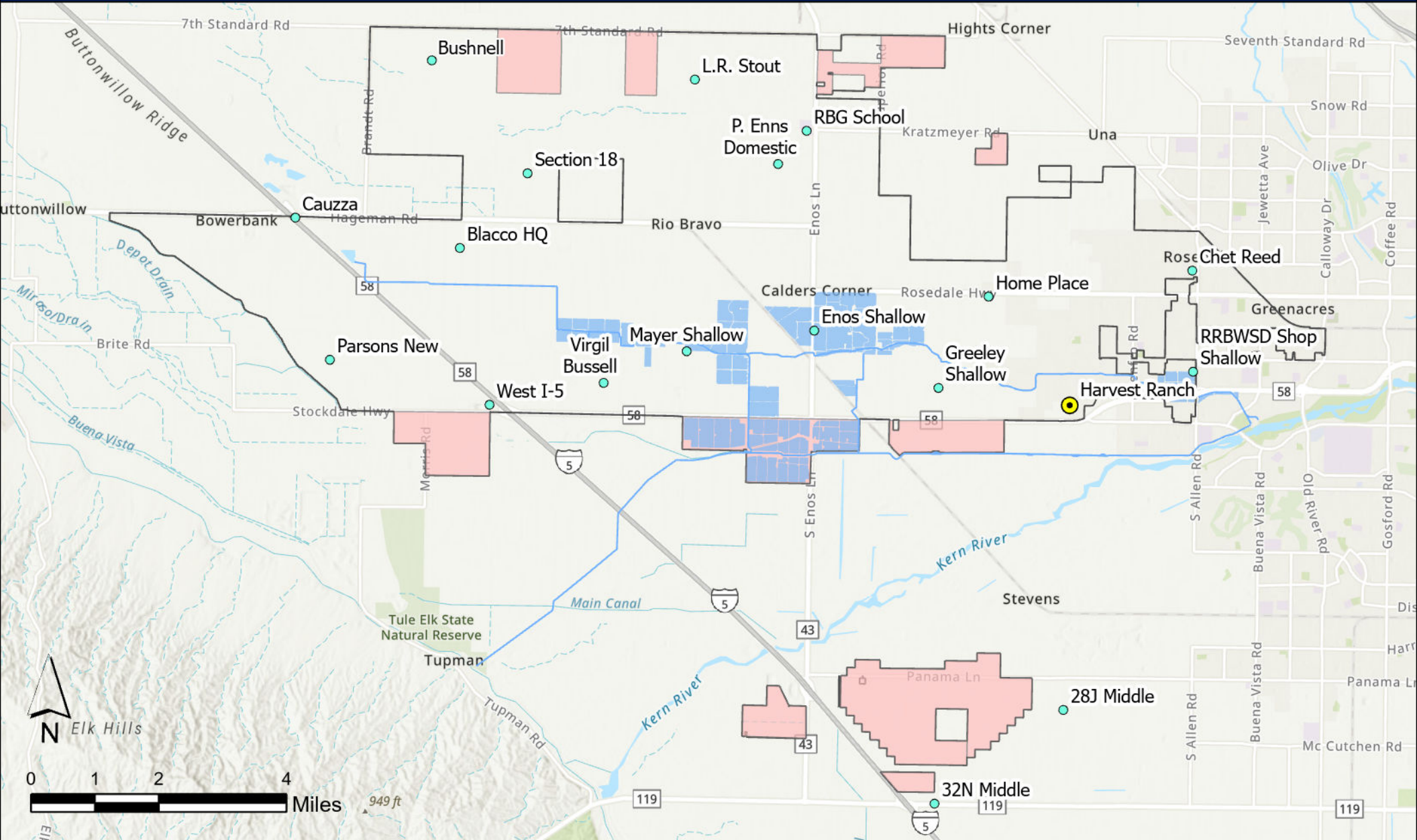
Rosedale-Rio Bravo Water Storage District GSA - Chet Reed - 353890N1191471W001



Rosedale-Rio Bravo Water Storage District GSA - Chet Reed - 353890N1191471W001



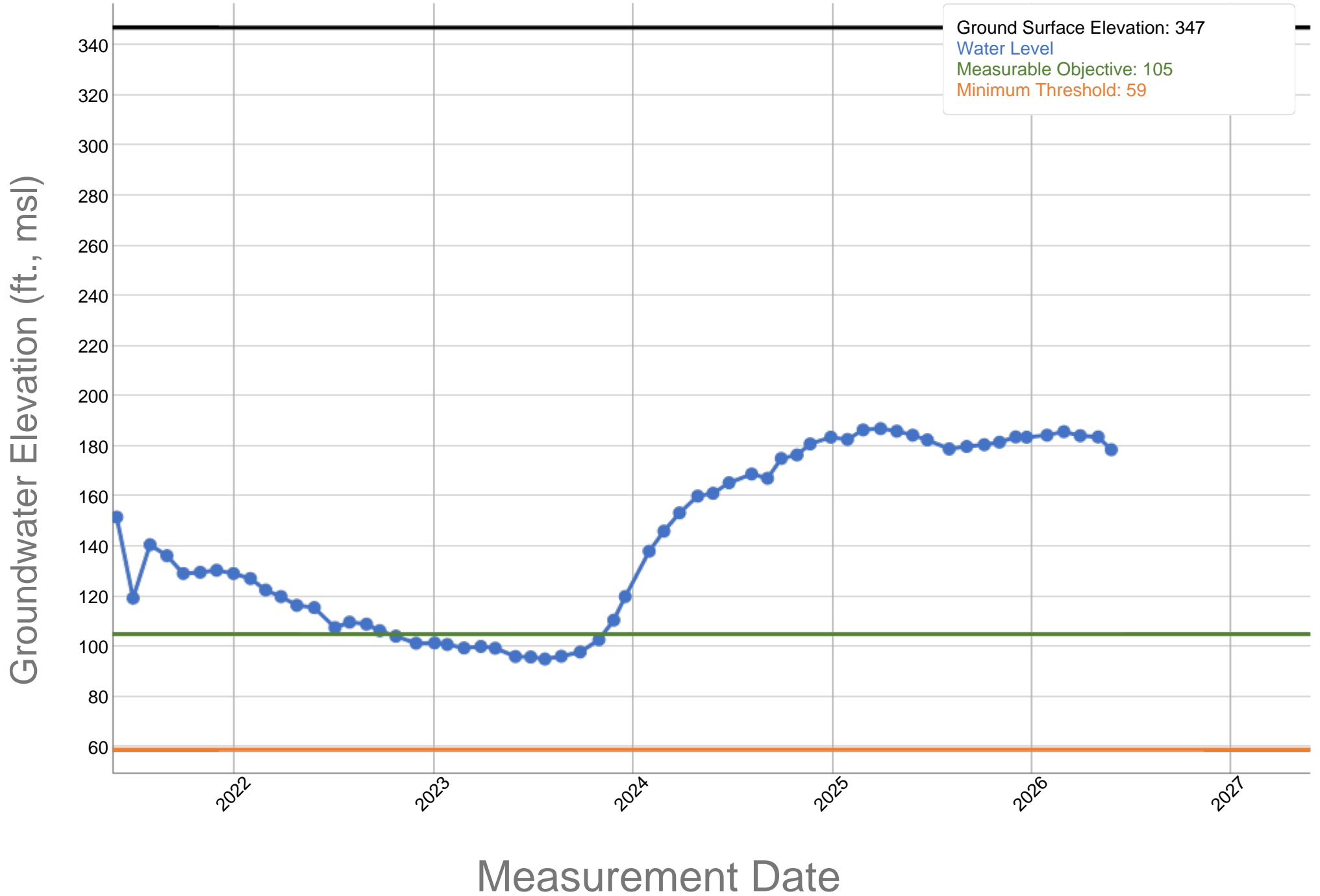
Rosedale-Rio Bravo Water Storage District GSA Groundwater Level Monitoring Network Bakersfield, CA



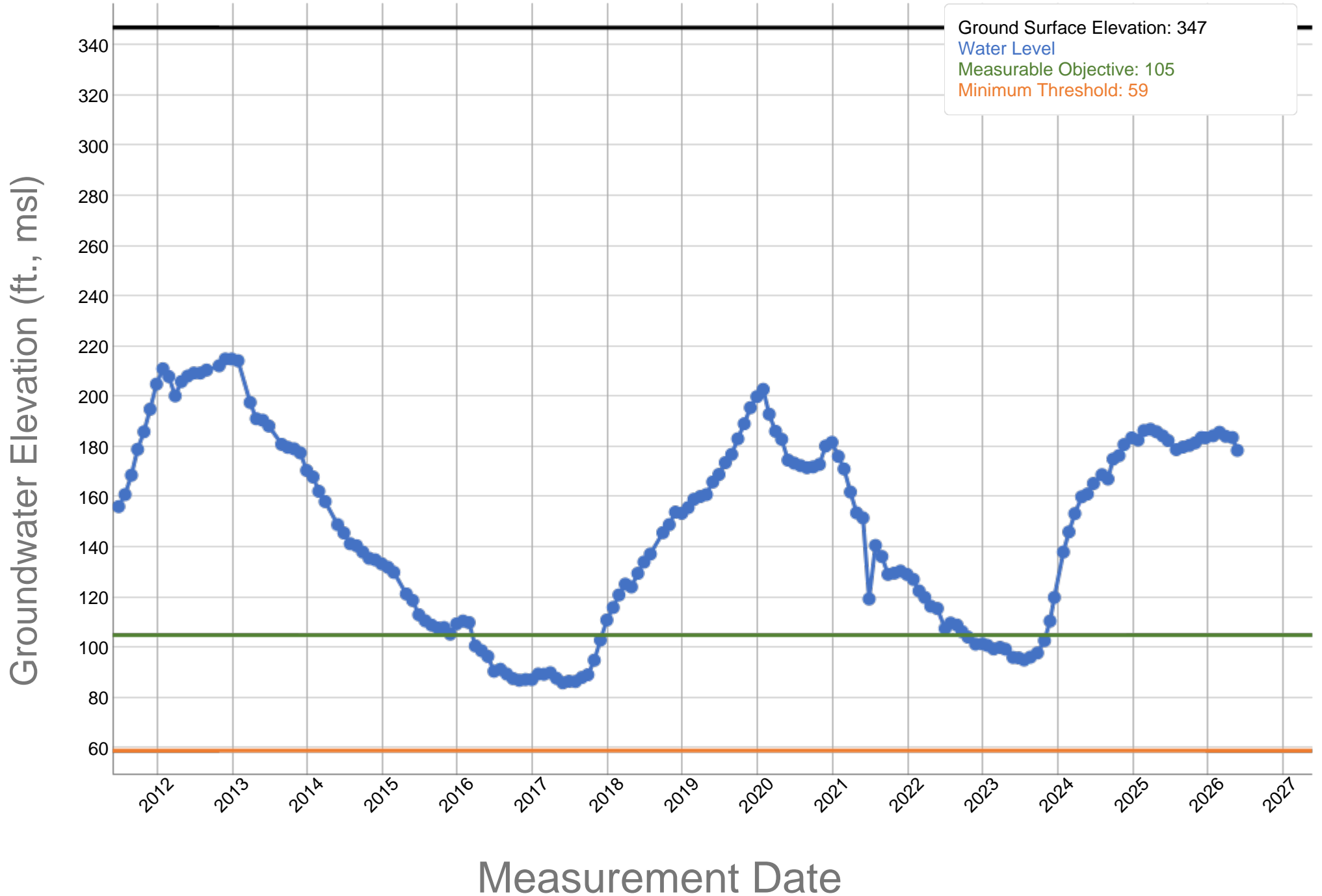
- Water Level Representative Monitoring Wells (RMWs)
- Conveyance Facilities
- Recharge Ponds
- RRBWSD GSA White Lands
- RRBWSD GSA Boundary



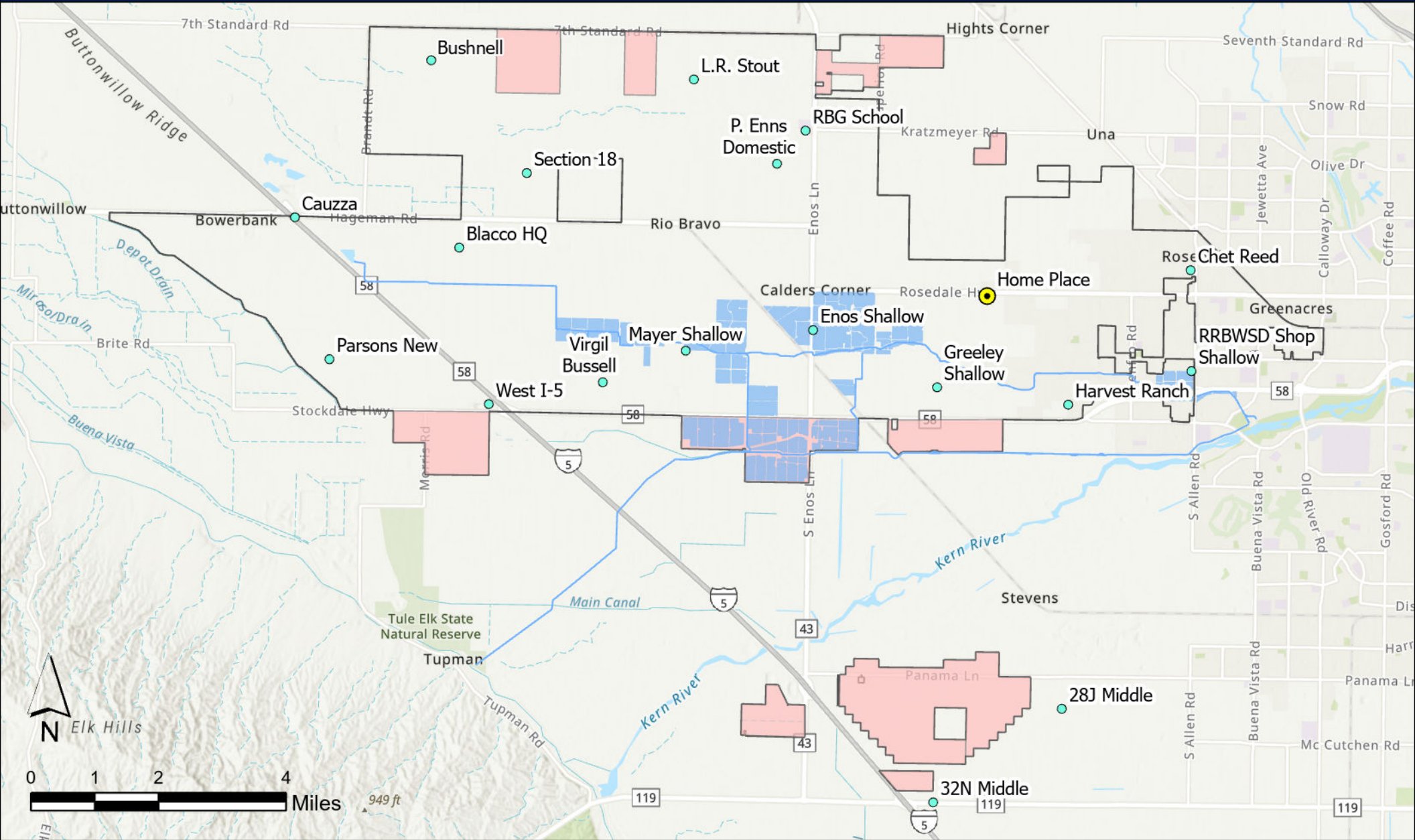
Rosedale-Rio Bravo Water Storage District GSA - Manon Manor Mutual Water Co - 353634N1191766W001



Rosedale-Rio Bravo Water Storage District GSA - Manon Manor Mutual Water Co - 353634N1191766W001



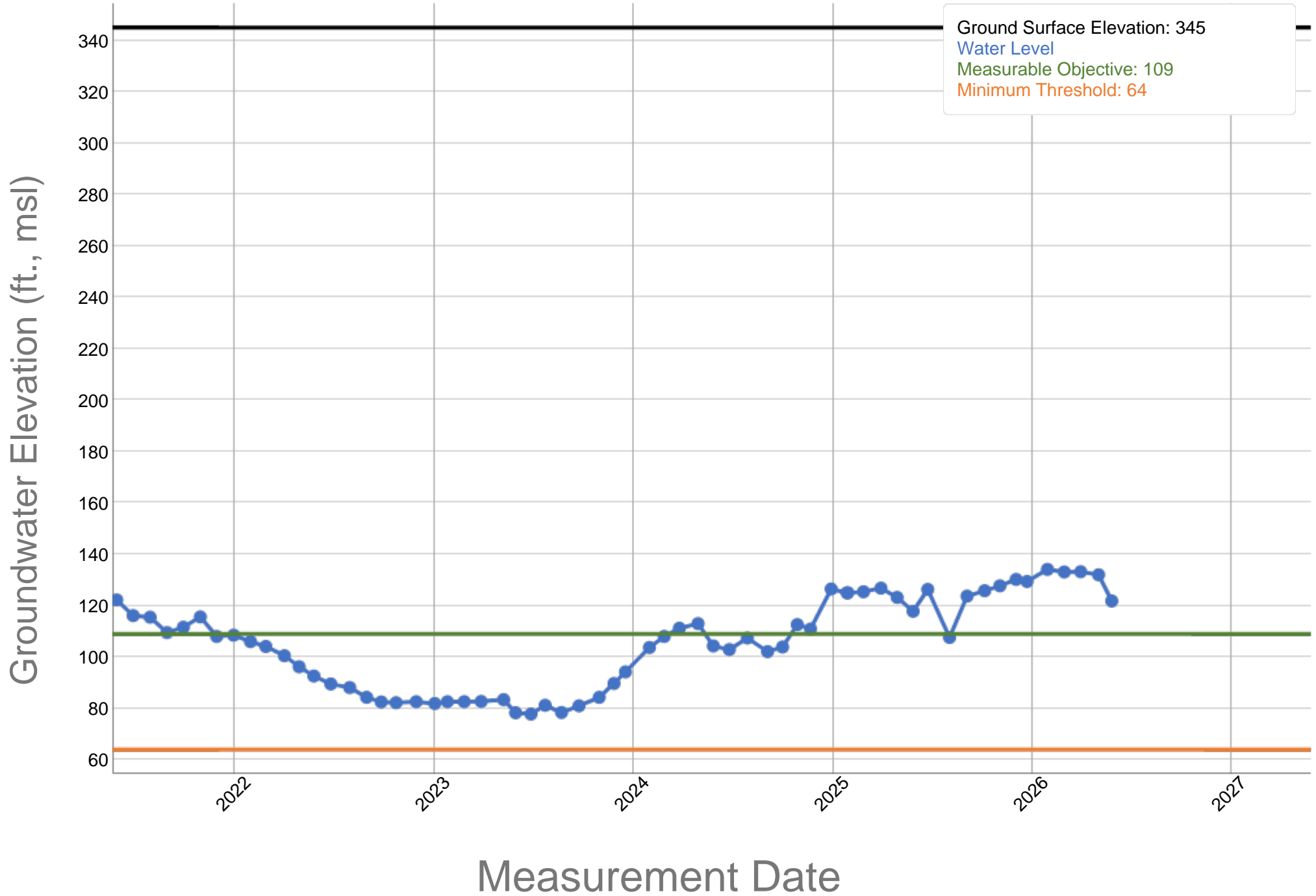
Rosedale-Rio Bravo Water Storage District GSA Groundwater Level Monitoring Network Bakersfield, CA



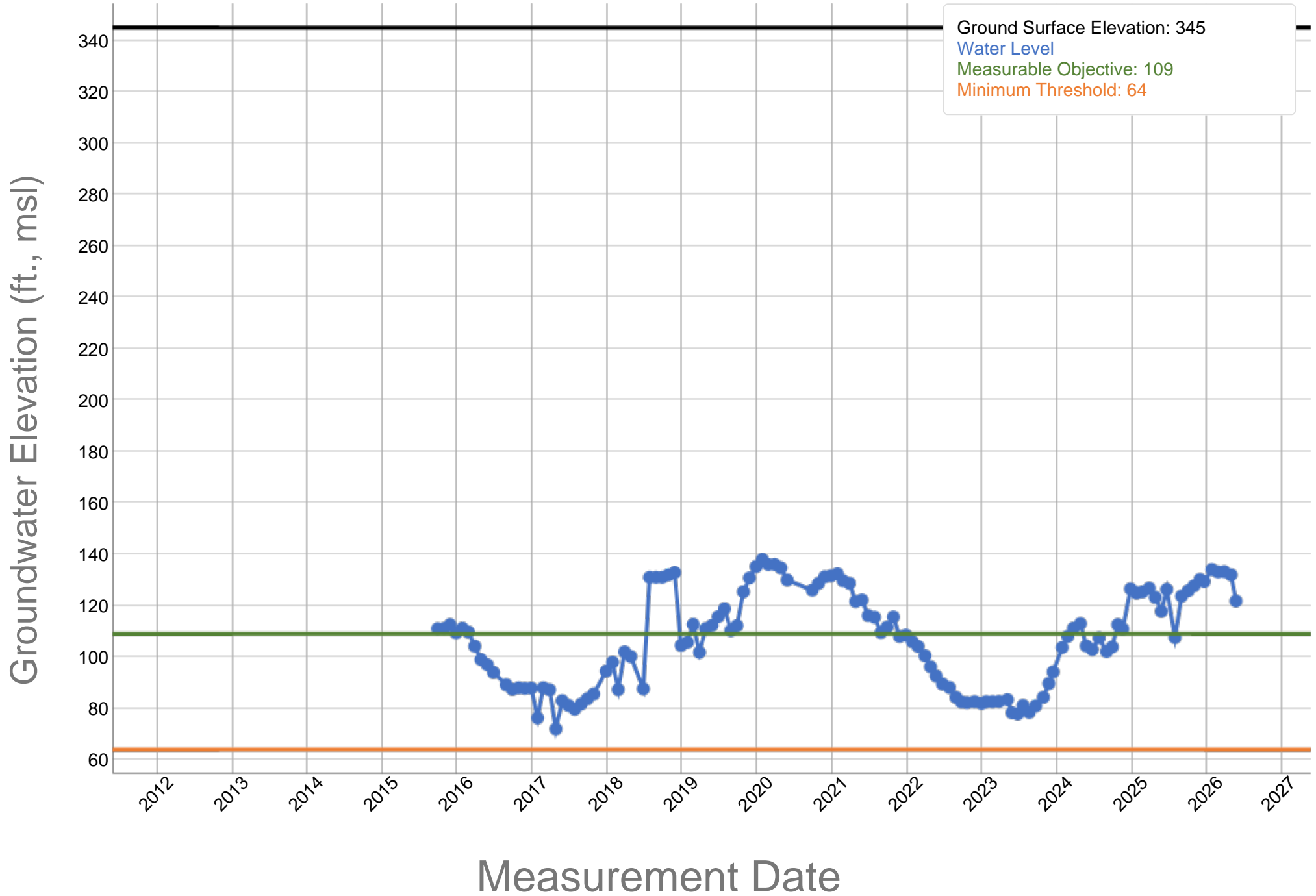
- Water Level Representative Monitoring Wells (RMWs)
- Conveyance Facilities
- Recharge Ponds
- RRBWSD GSA White Lands
- RRBWSD GSA Boundary



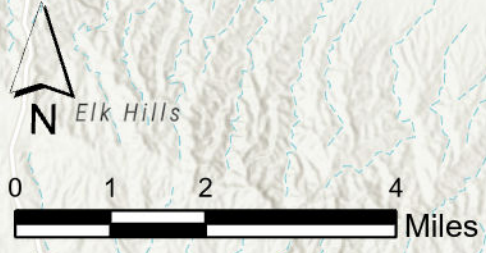
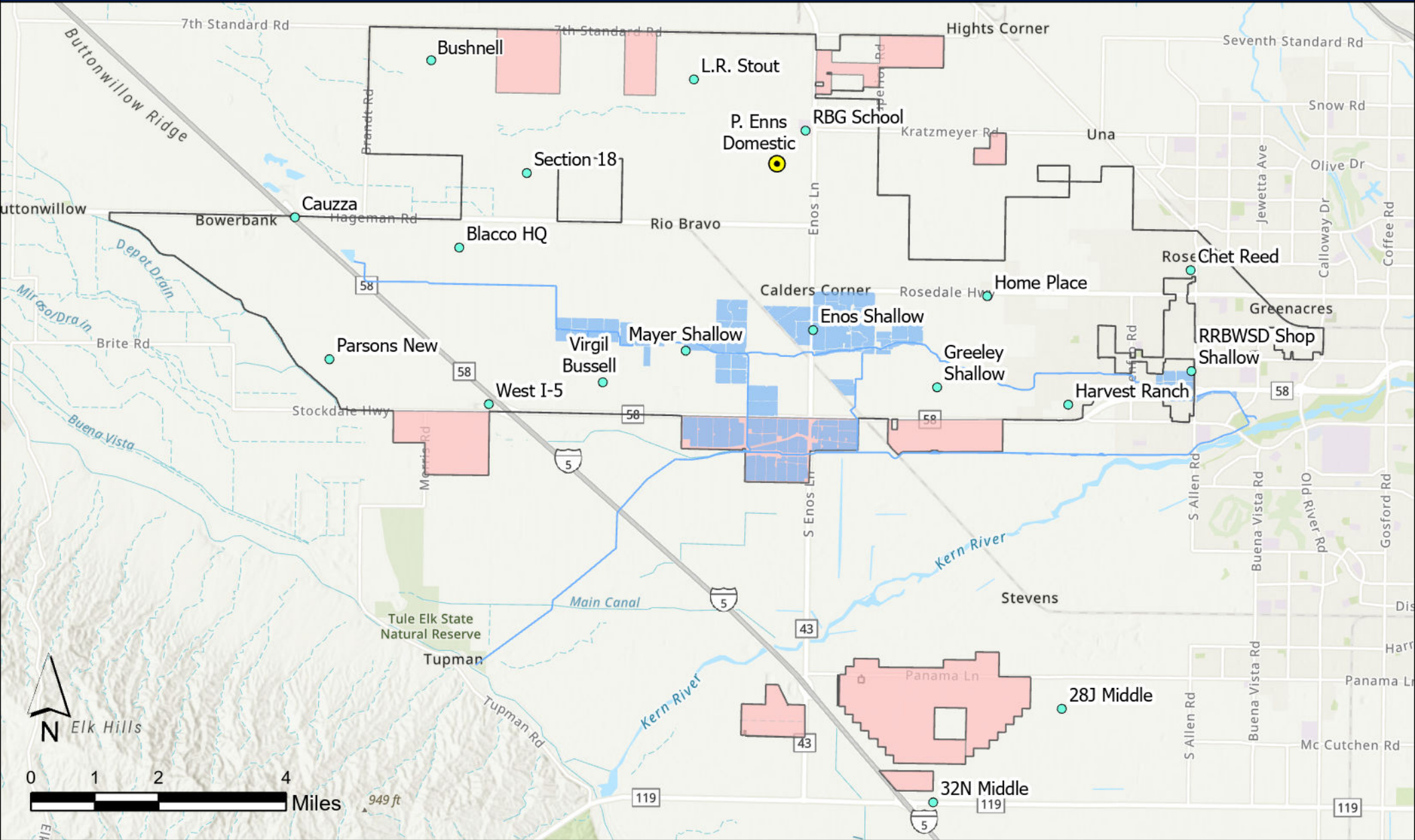
Rosedale-Rio Bravo Water Storage District GSA - Home Place - 353824N1192035W001



Rosedale-Rio Bravo Water Storage District GSA - Home Place - 353824N1192035W001



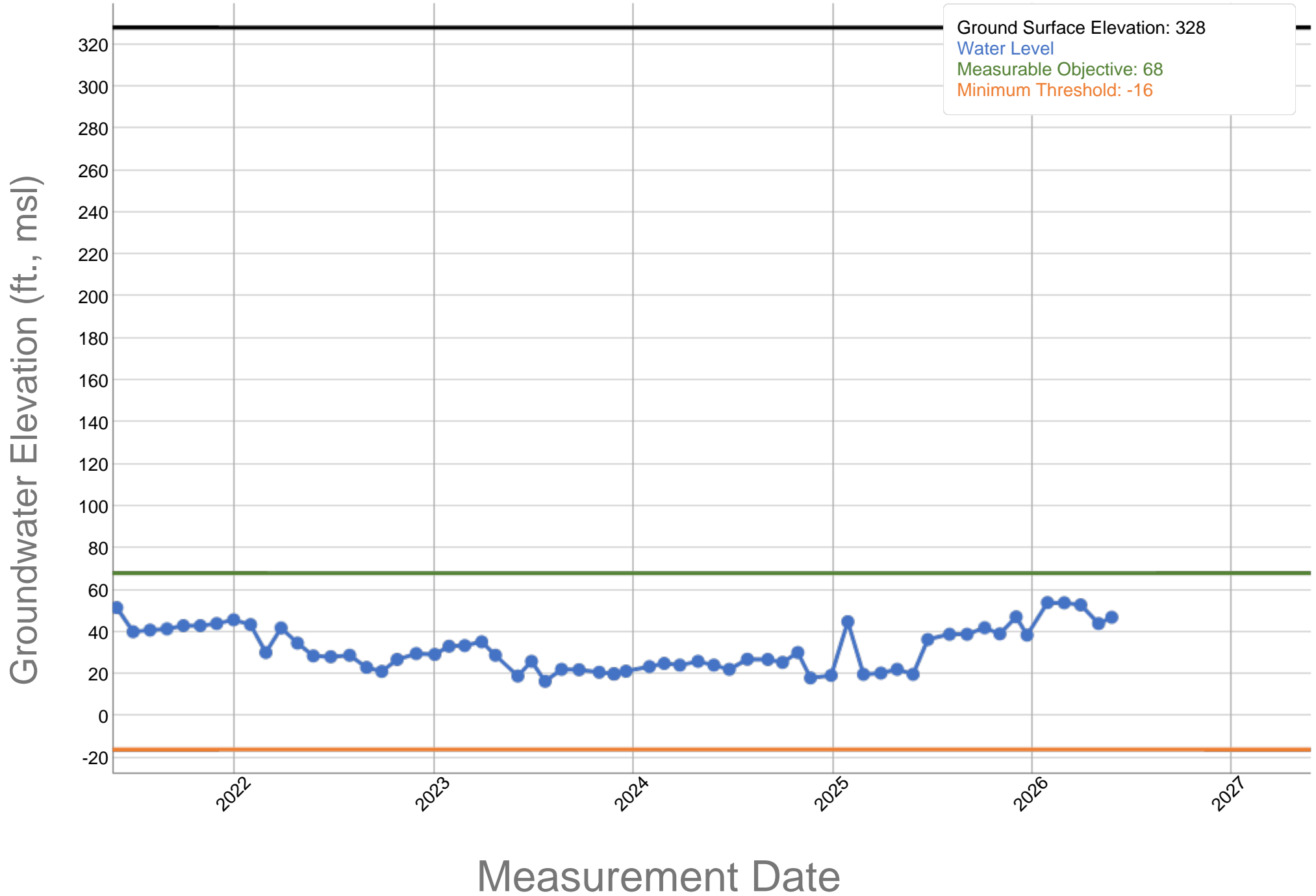
Rosedale-Rio Bravo Water Storage District GSA Groundwater Level Monitoring Network Bakersfield, CA



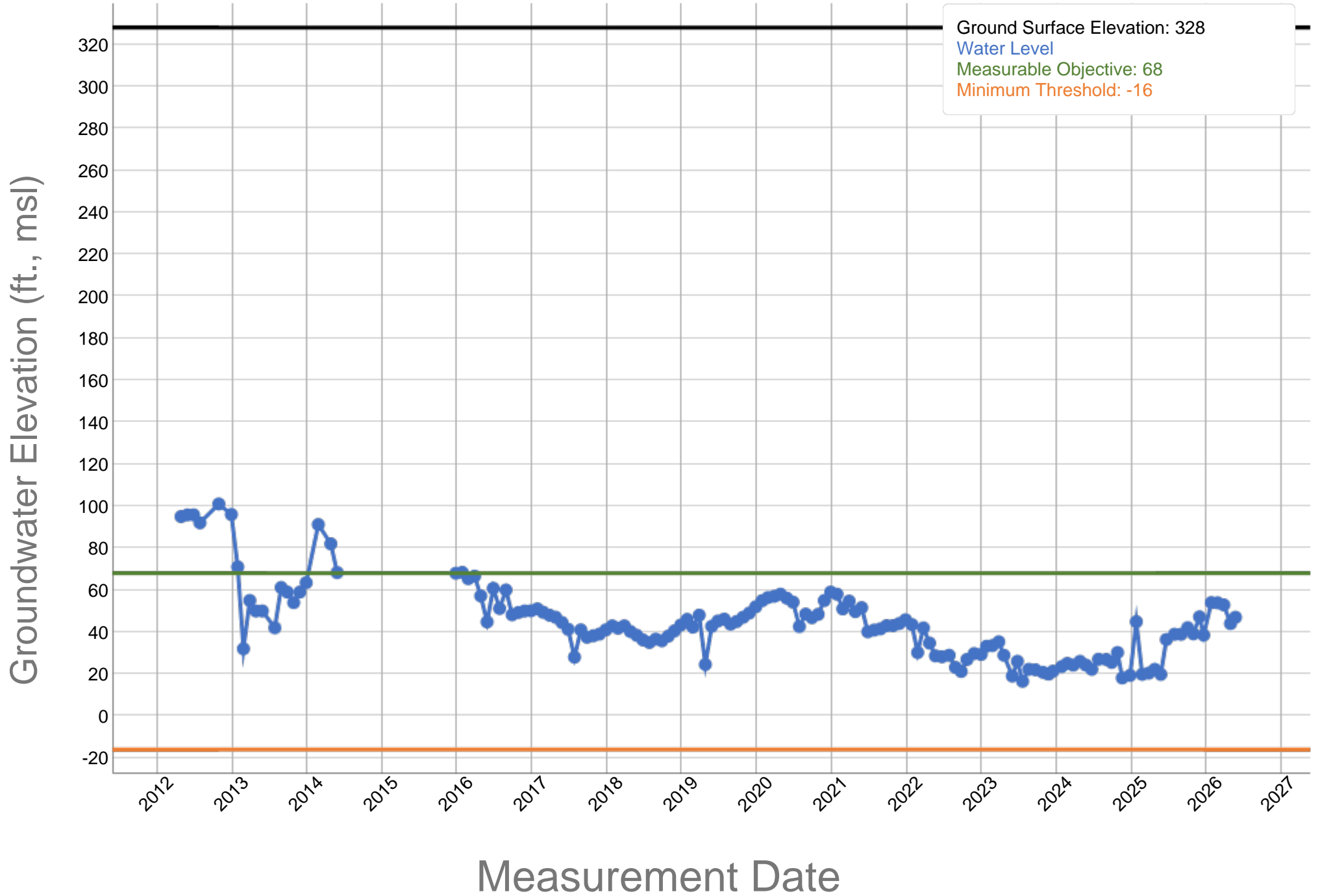
- Water Level Representative Monitoring Wells (RMWs)
- Conveyance Facilities
- Recharge Ponds
- RRBWS GSA White Lands
- RRBWS GSA Boundary



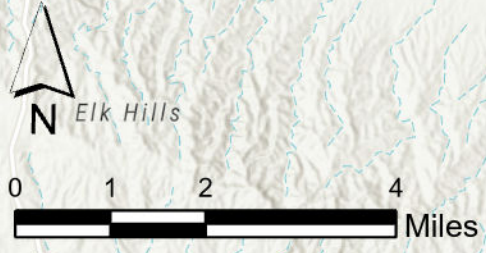
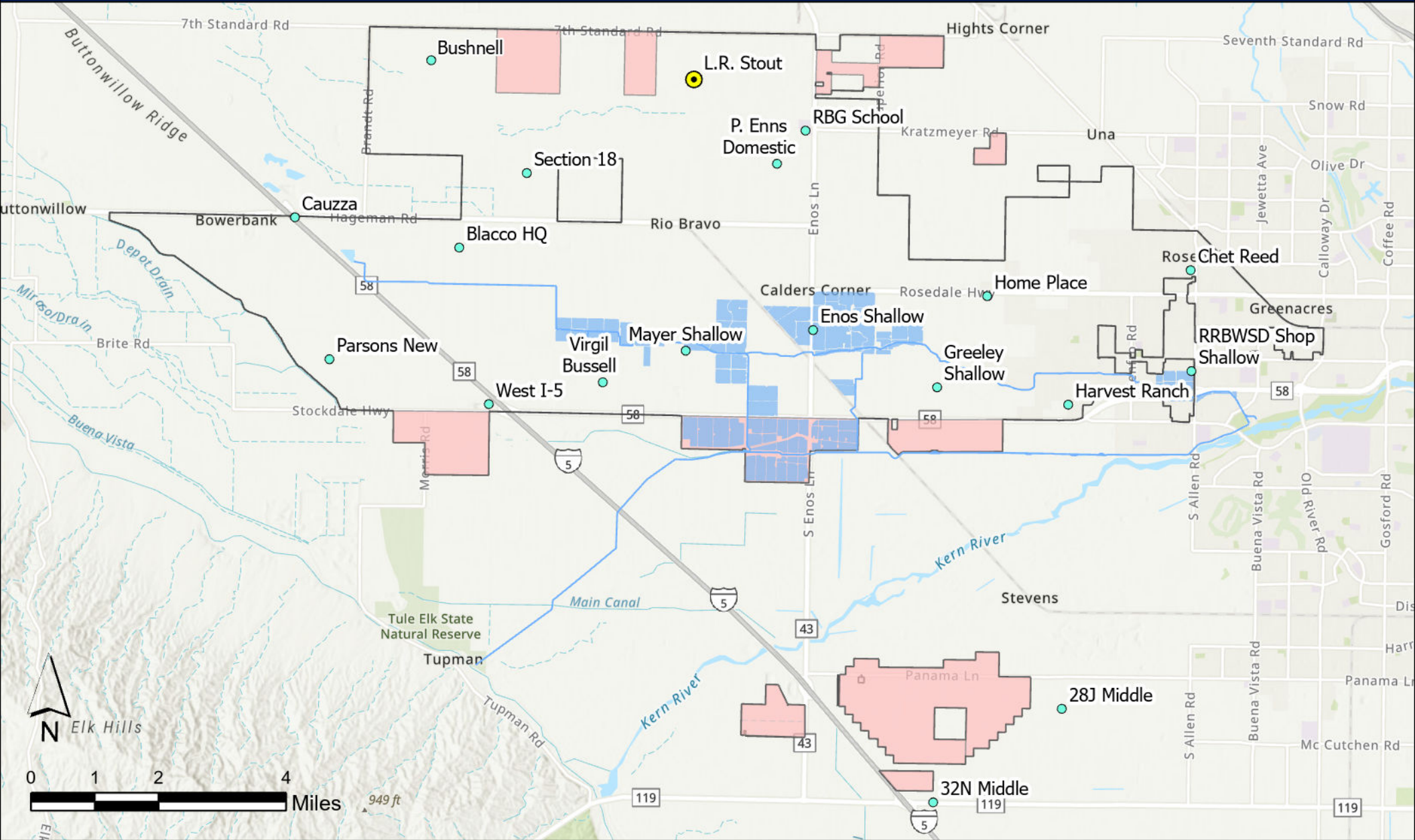
Rosedale-Rio Bravo Water Storage District GSA - P. Enns Domestic - 354121N1192623W001



Rosedale-Rio Bravo Water Storage District GSA - P. Enns Domestic - 354121N1192623W001



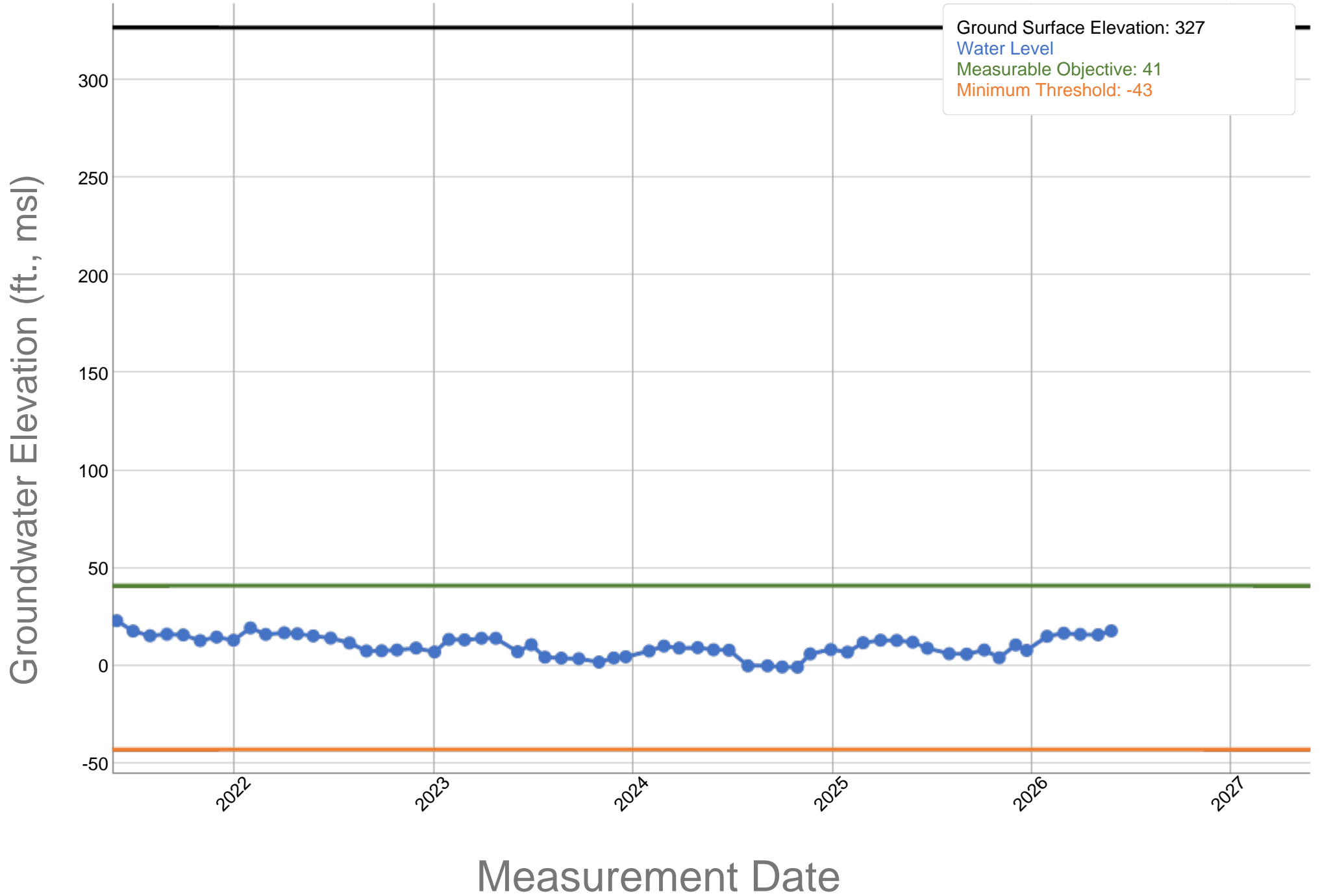
Rosedale-Rio Bravo Water Storage District GSA Groundwater Level Monitoring Network Bakersfield, CA



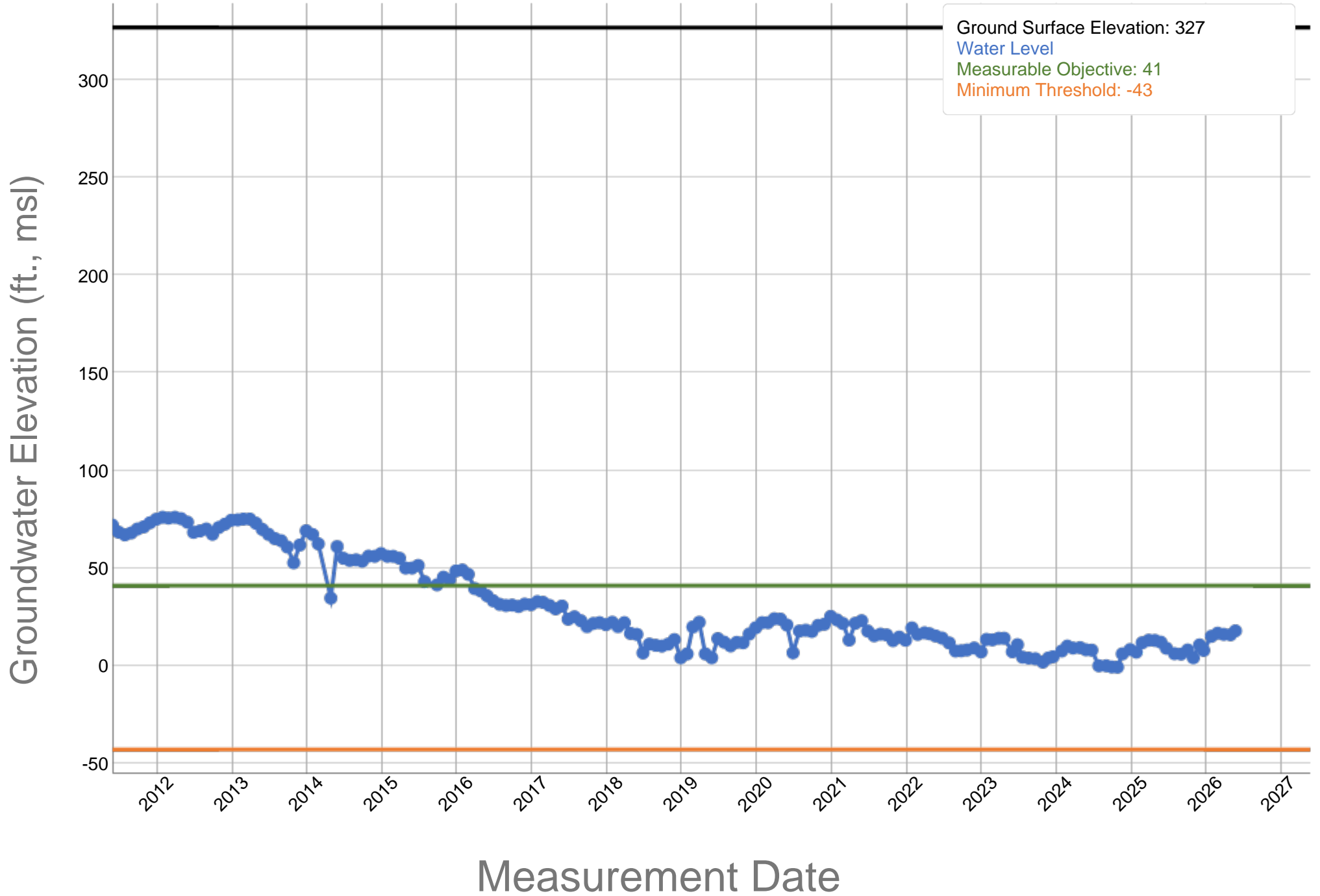
- Water Level Representative Monitoring Wells (RMWs)
- Conveyance Facilities
- Recharge Ponds
- RRBWS GSA White Lands
- RRBWS GSA Boundary



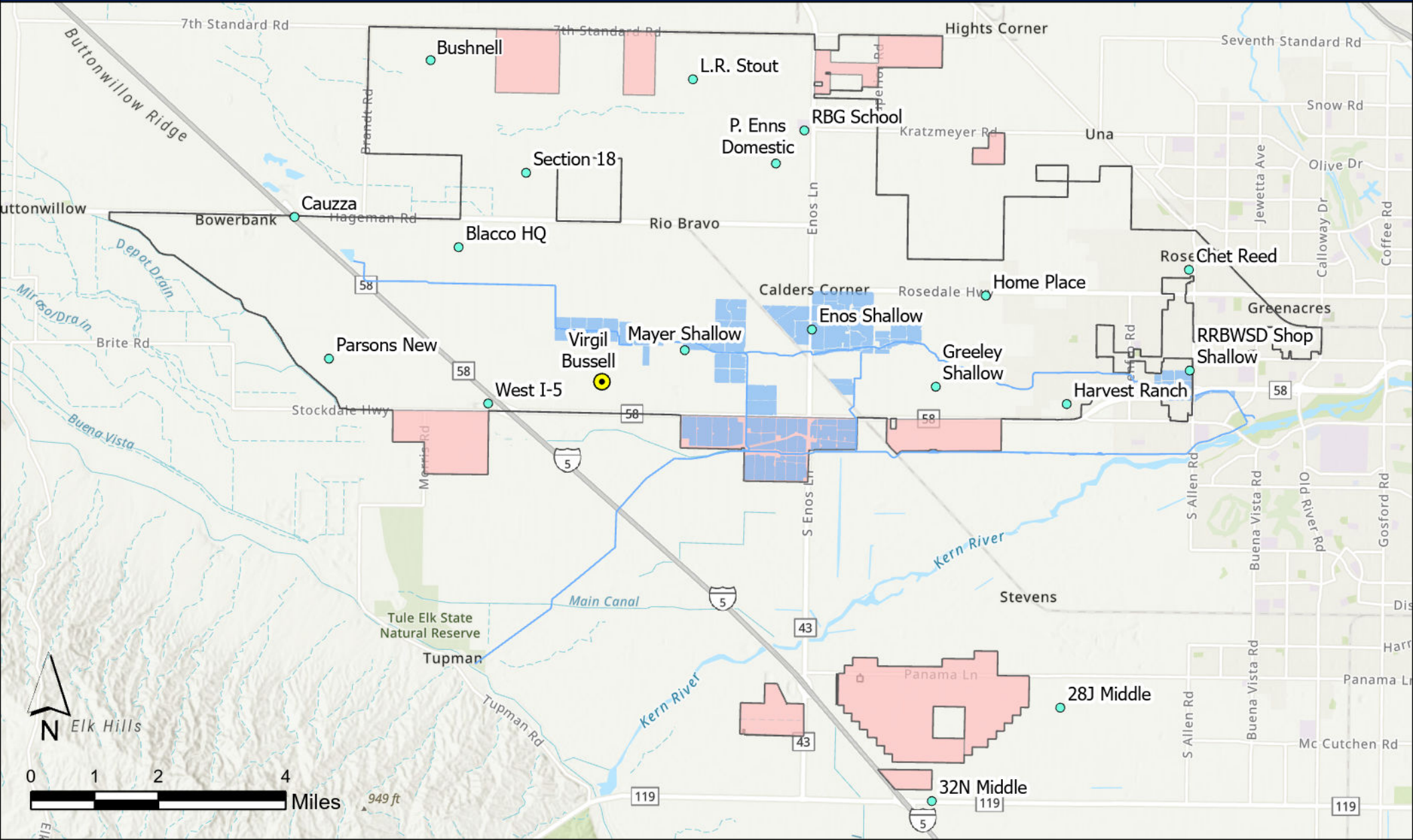
Rosedale-Rio Bravo Water Storage District GSA - L.R. Stout - 354309N1192859W001



Rosedale-Rio Bravo Water Storage District GSA - L.R. Stout - 354309N1192859W001



Rosedale-Rio Bravo Water Storage District GSA Groundwater Level Monitoring Network Bakersfield, CA

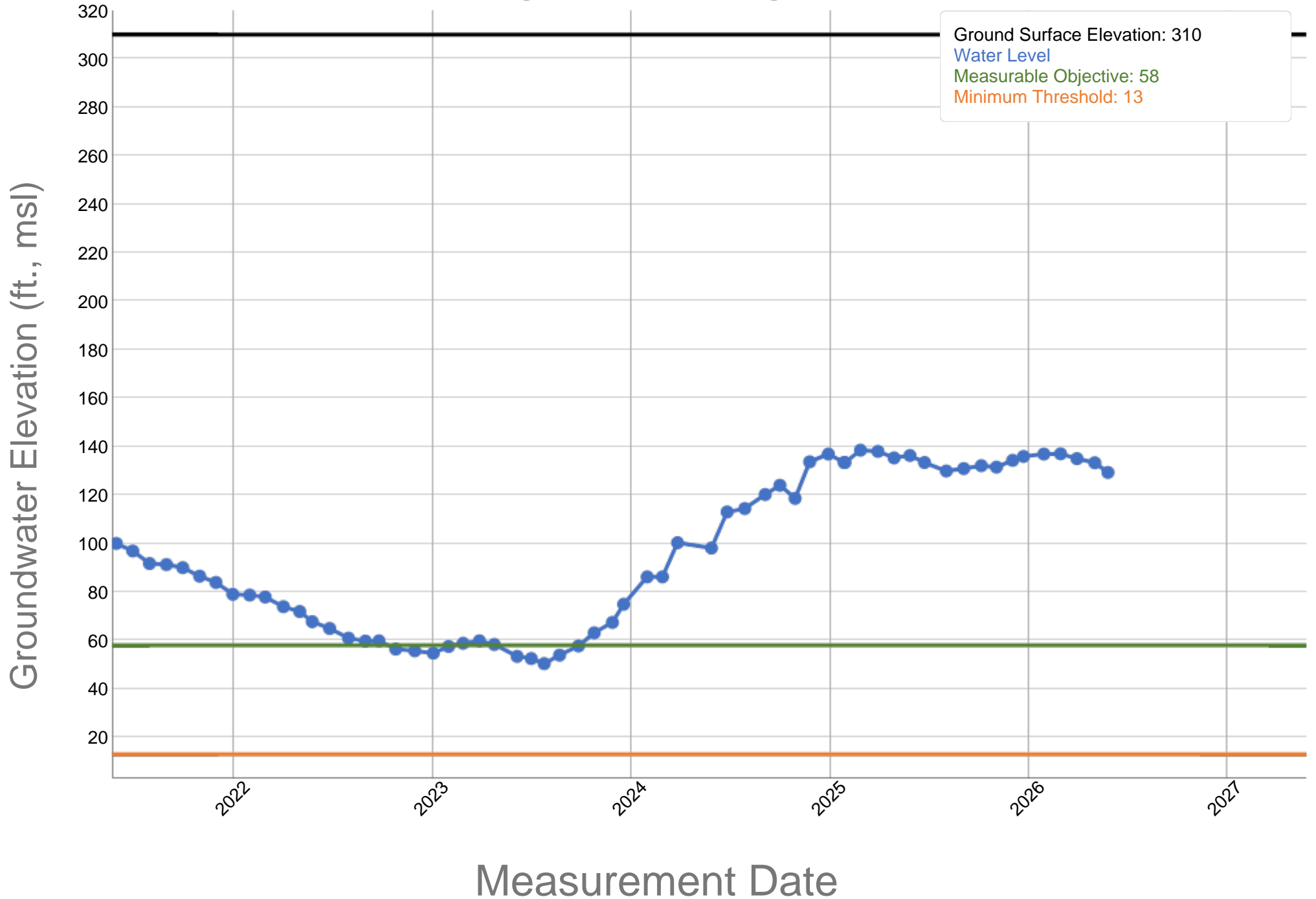


- Water Level Representative Monitoring Wells (RMWs)
- Conveyance Facilities
- Recharge Ponds
- RRBWSD GSA White Lands
- RRBWSD GSA Boundary

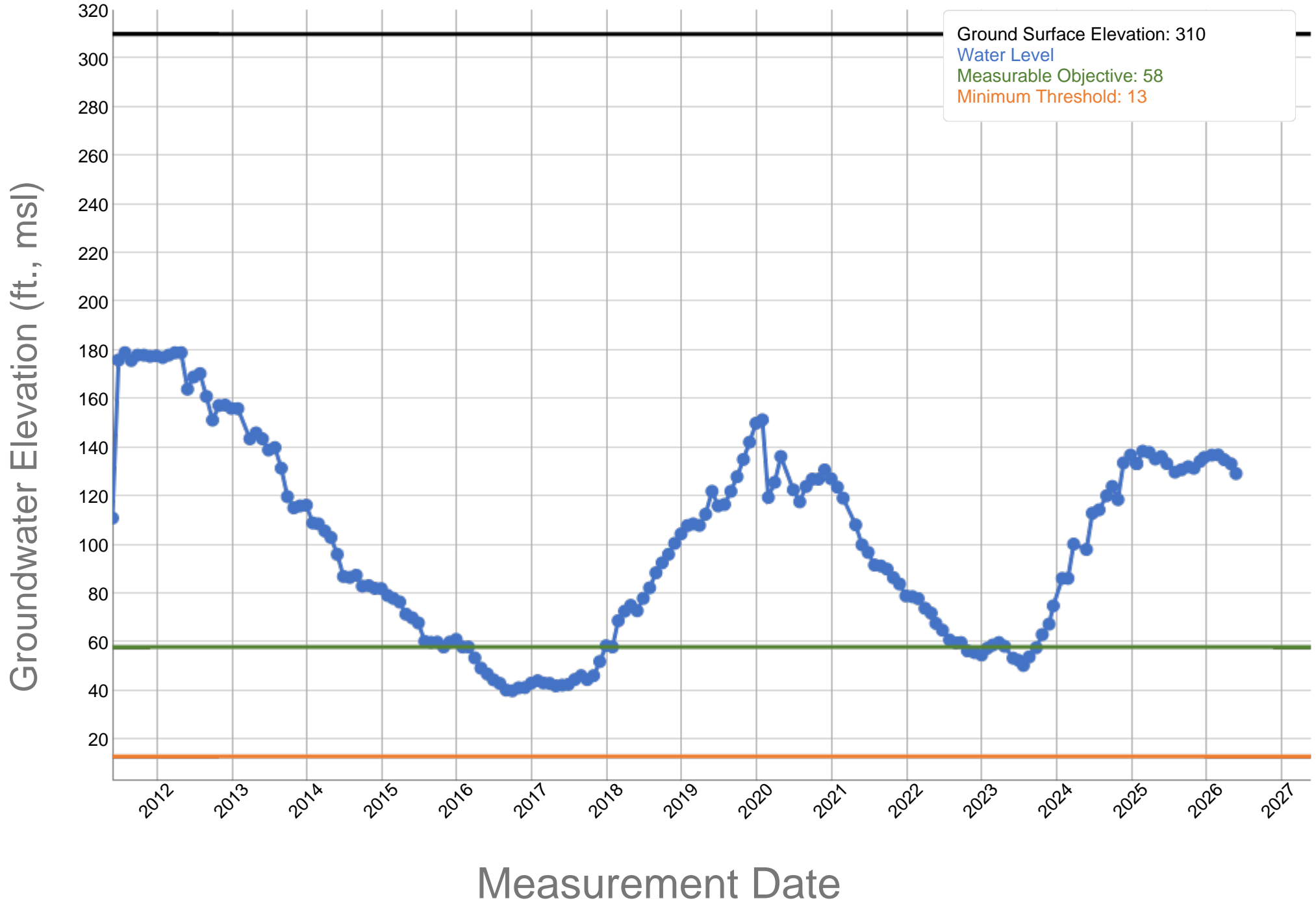


ROSEDALE RIO BRAVO WATER STORAGE DISTRICT
GROUNDWATER SUSTAINABILITY AGENCY

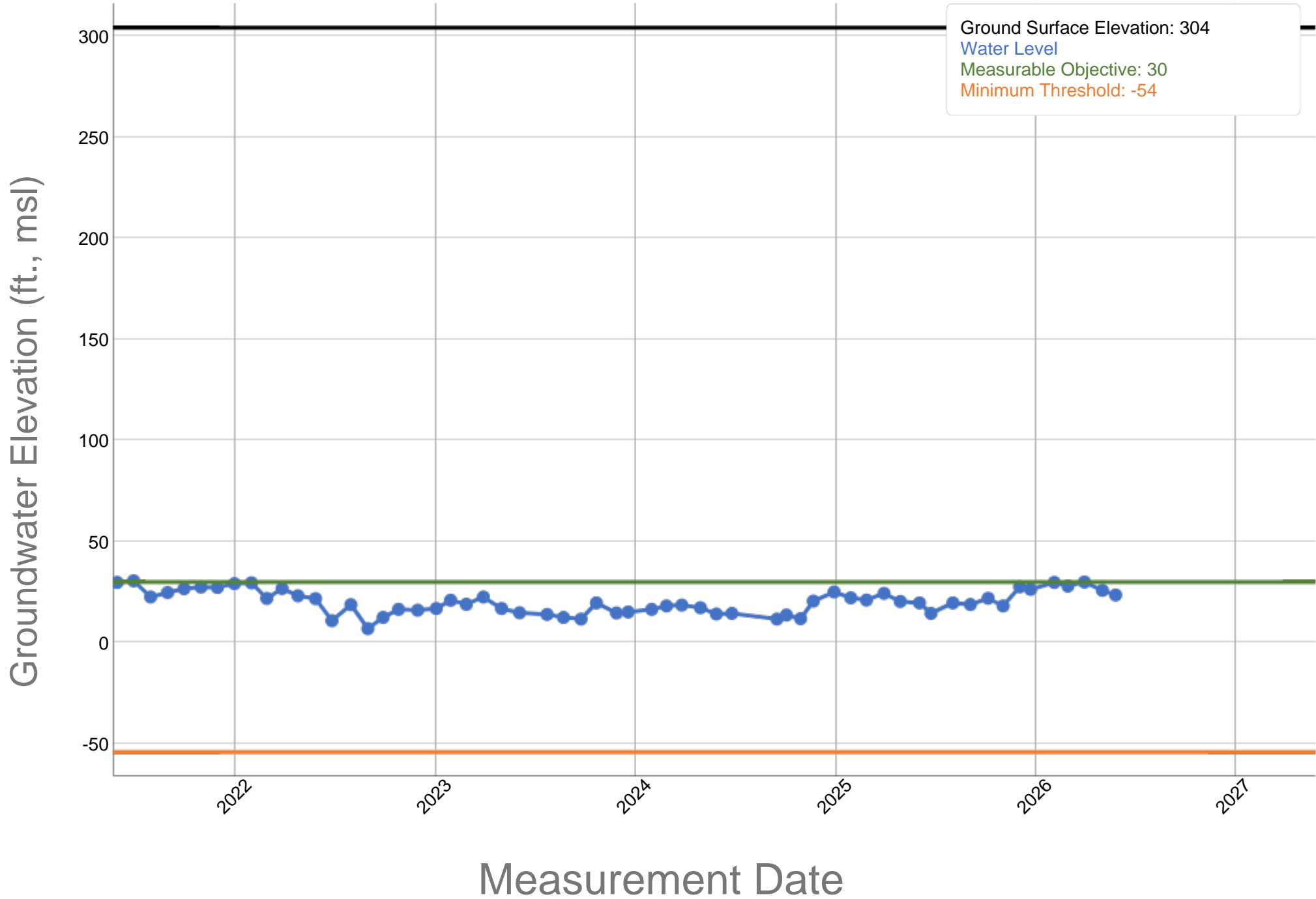
Rosedale-Rio Bravo Water Storage District GSA - Virgil Bussell - 353619N1193099W001



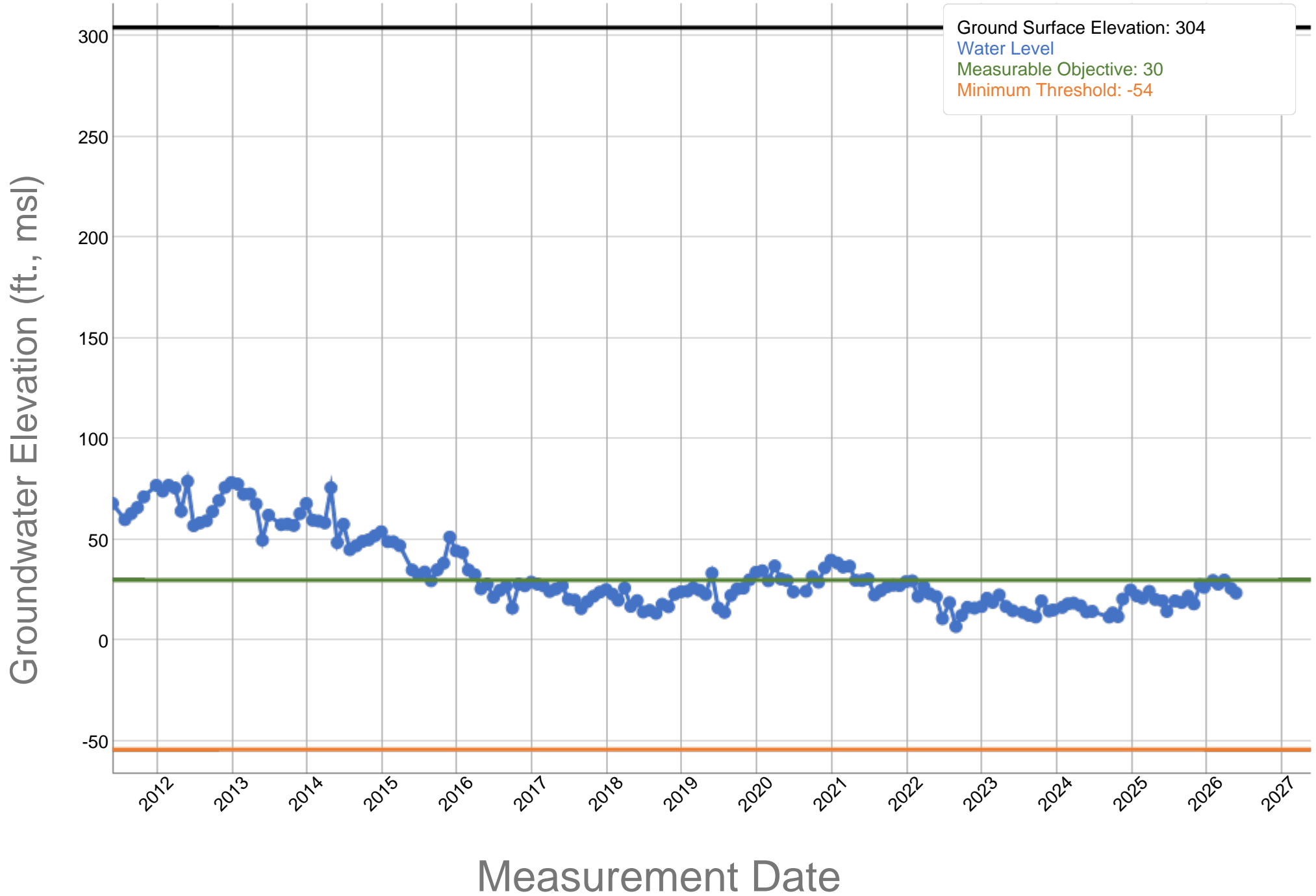
Rosedale-Rio Bravo Water Storage District GSA - Virgil Bussell - 353619N1193099W001



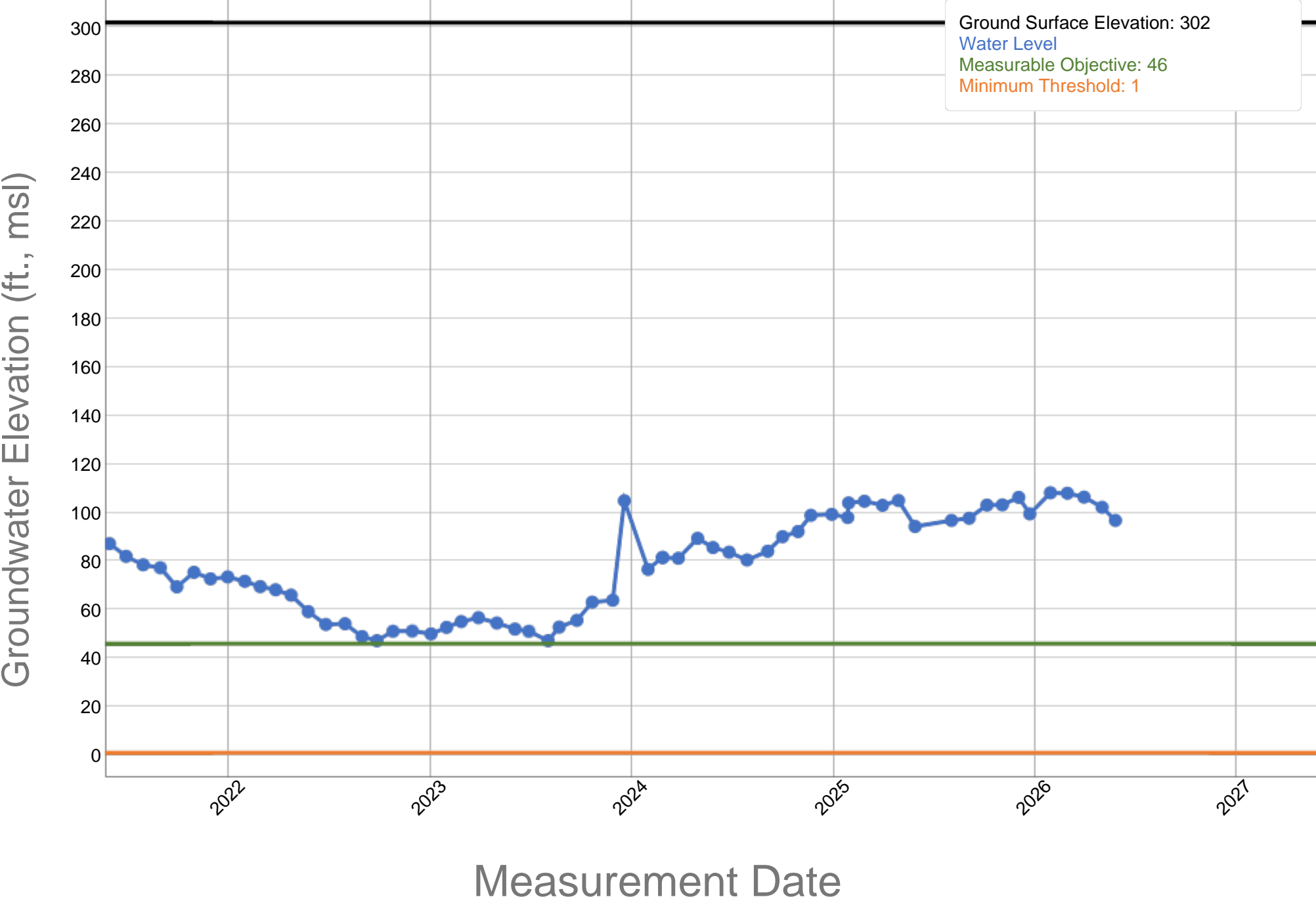
Rosedale-Rio Bravo Water Storage District GSA - Section 18 - 354090N1193318W001



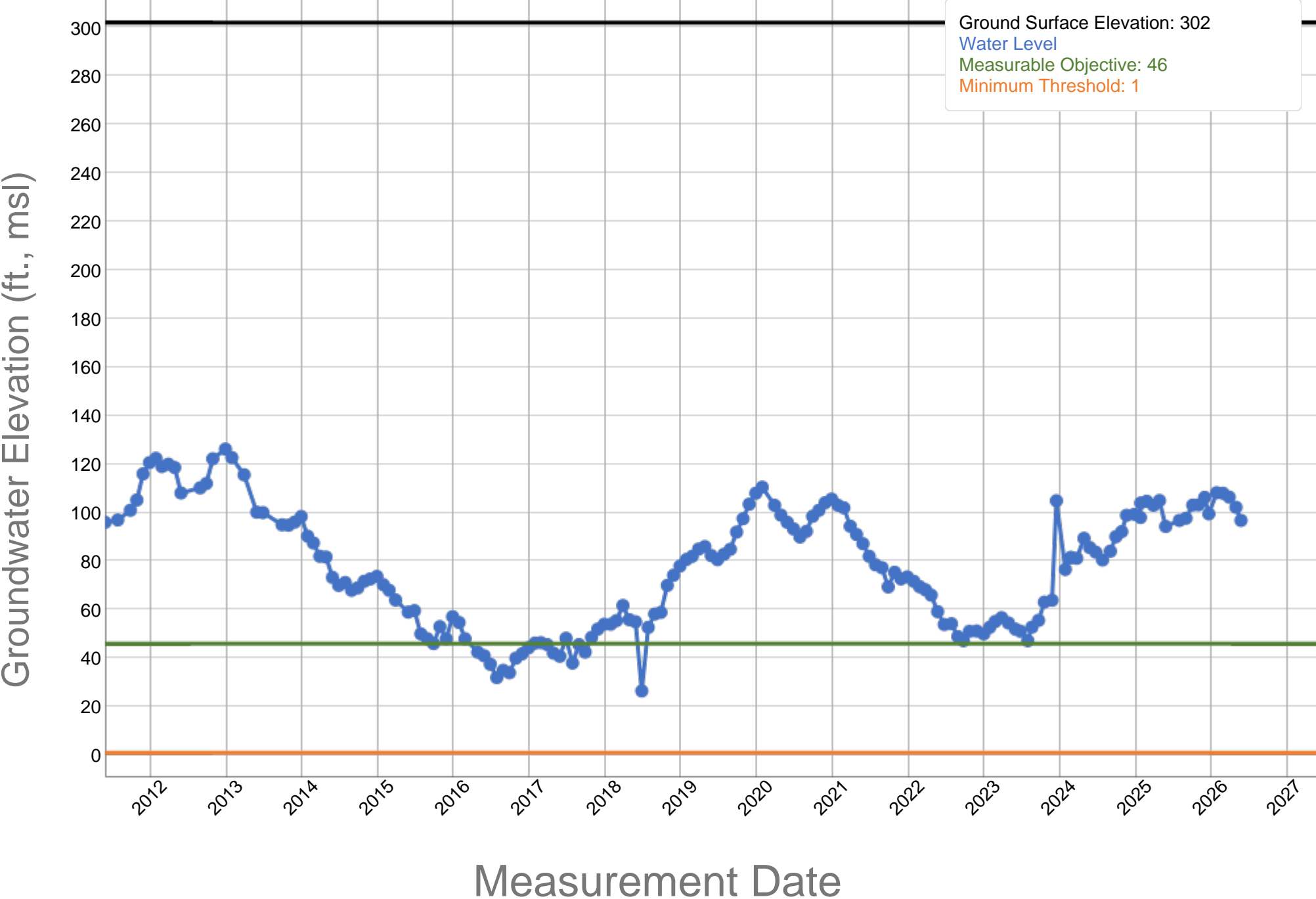
Rosedale-Rio Bravo Water Storage District GSA - Section 18 - 354090N1193318W001



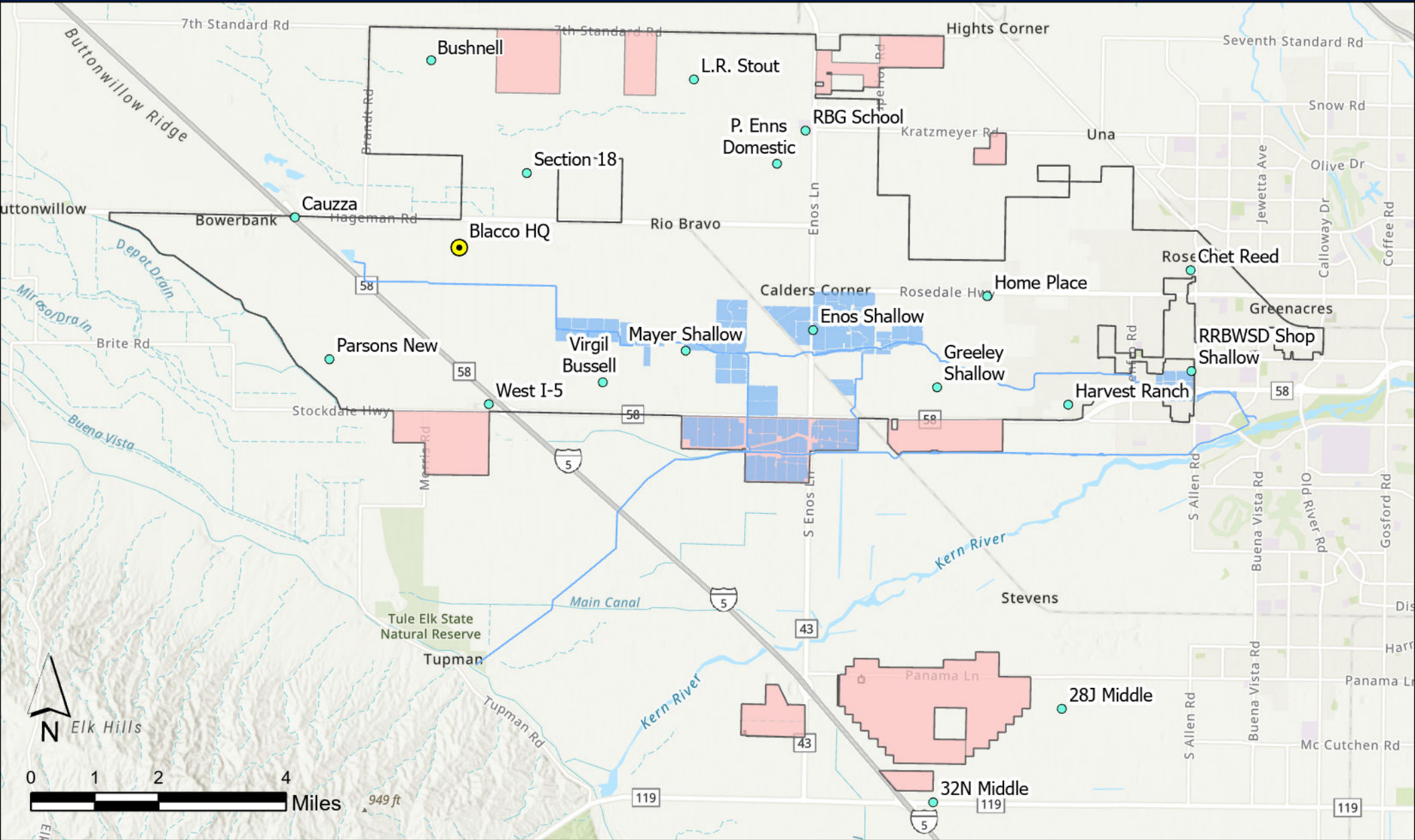
Rosedale-Rio Bravo Water Storage District GSA - West I-5 - 353564N1193412W001



Rosedale-Rio Bravo Water Storage District GSA - West I-5 - 353564N1193412W001



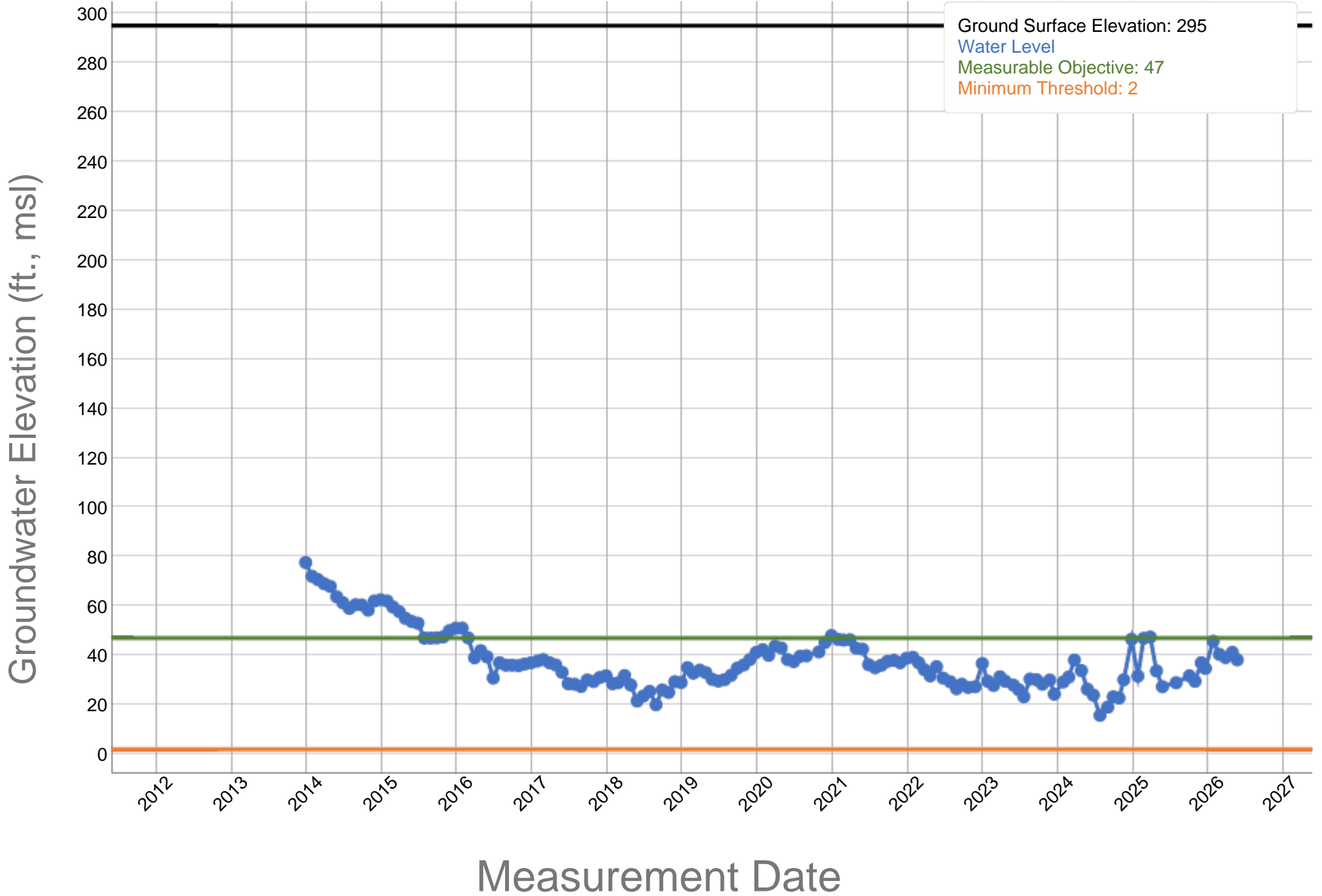
Rosedale-Rio Bravo Water Storage District GSA Groundwater Level Monitoring Network Bakersfield, CA



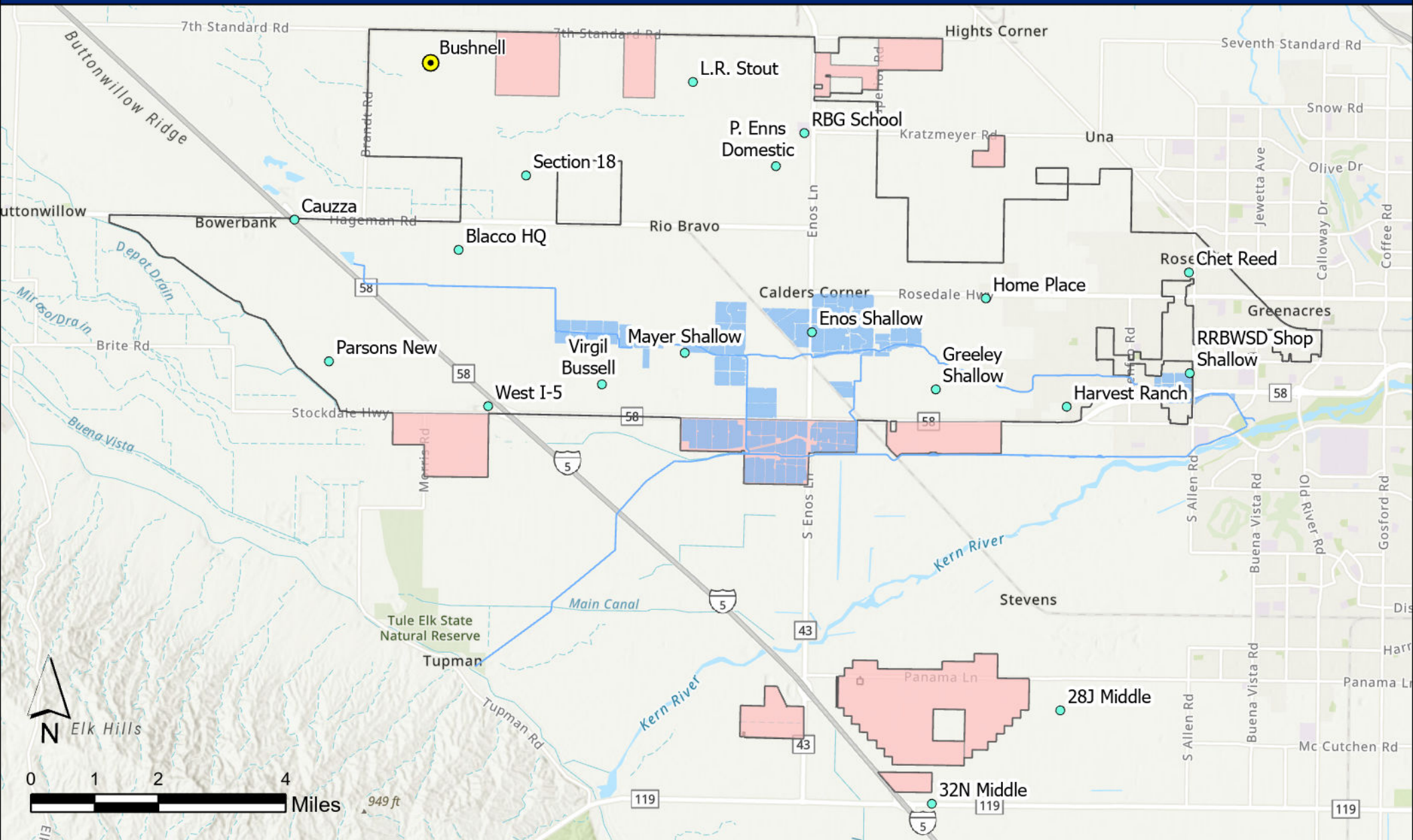
- Water Level Representative Monitoring Wells (RMWs)
- Conveyance Facilities
- Recharge Ponds
- RRBWS GSA White Lands
- RRBWS GSA Boundary



Rosedale-Rio Bravo Water Storage District GSA - Blacco HQ - 353915N1193454W001



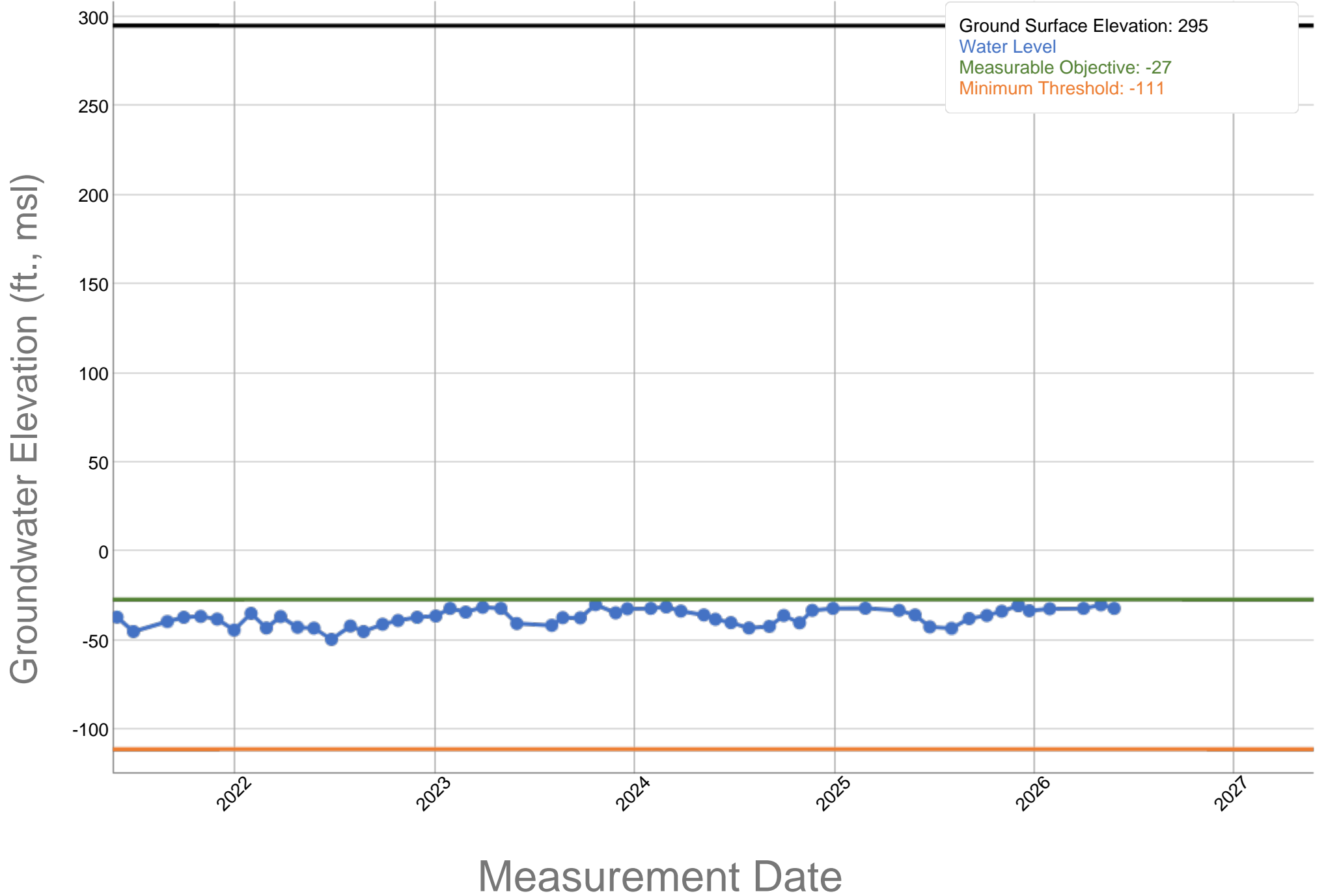
Rosedale-Rio Bravo Water Storage District GSA Groundwater Level Monitoring Network Bakersfield, CA



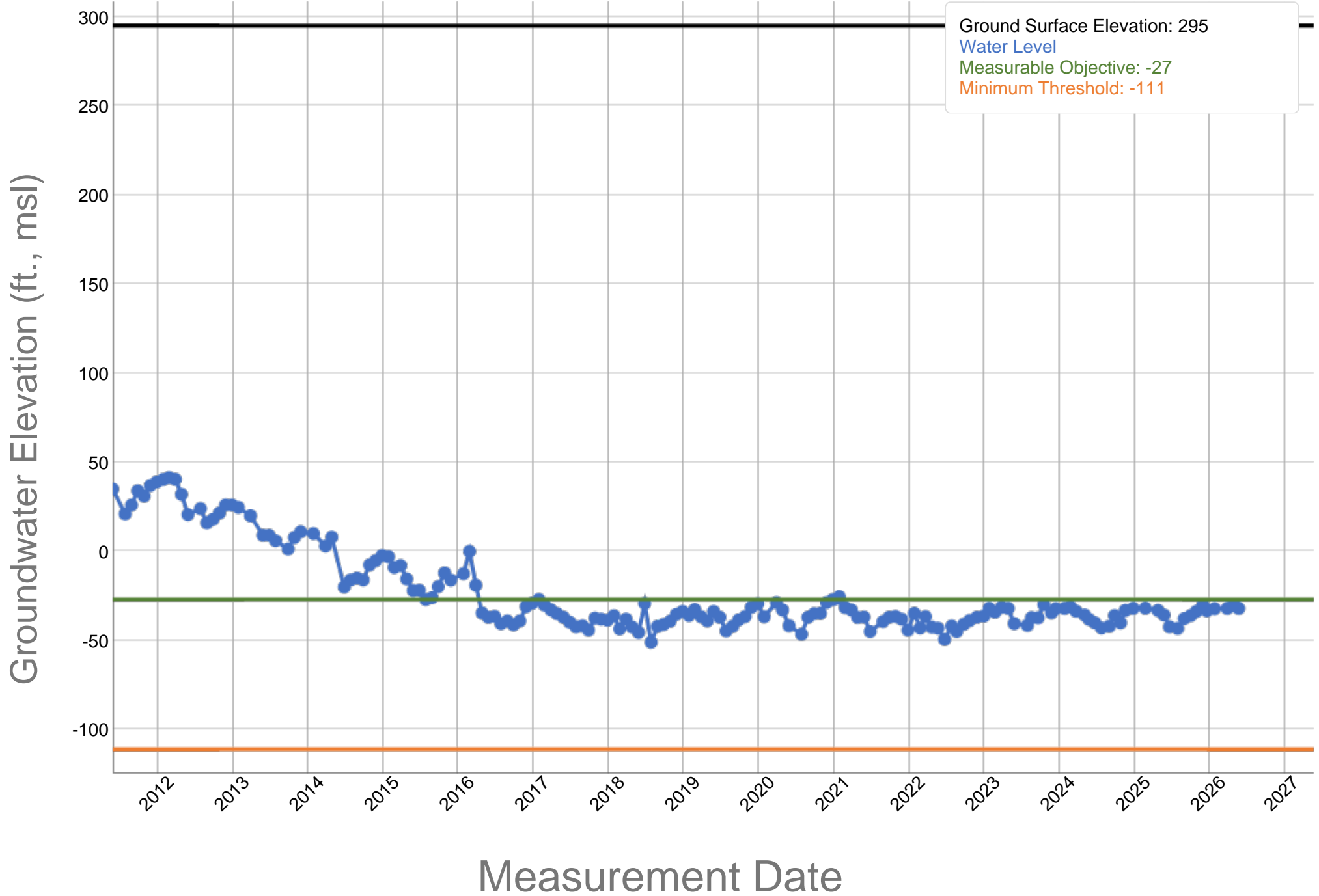
- Water Level Representative Monitoring Wells (RMWs)
- Conveyance Facilities
- Recharge Ponds
- RRBWSD GSA White Lands
- RRBWSD GSA Boundary



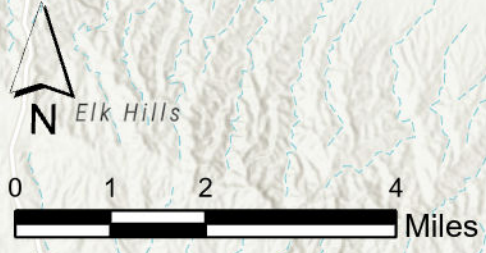
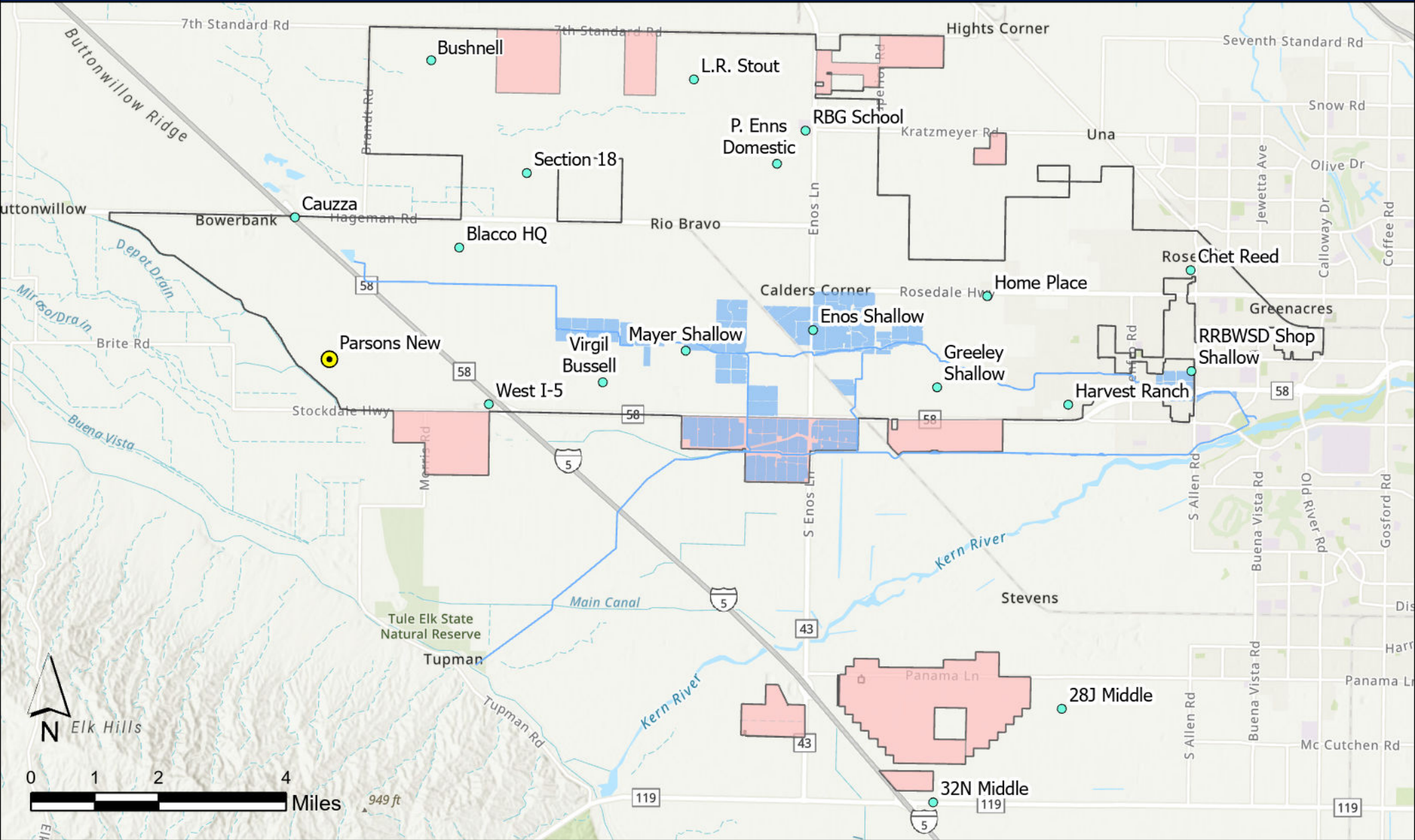
Rosedale-Rio Bravo Water Storage District GSA - Bushnell - 354350N1193586W001



Rosedale-Rio Bravo Water Storage District GSA - Bushnell - 354350N1193586W001



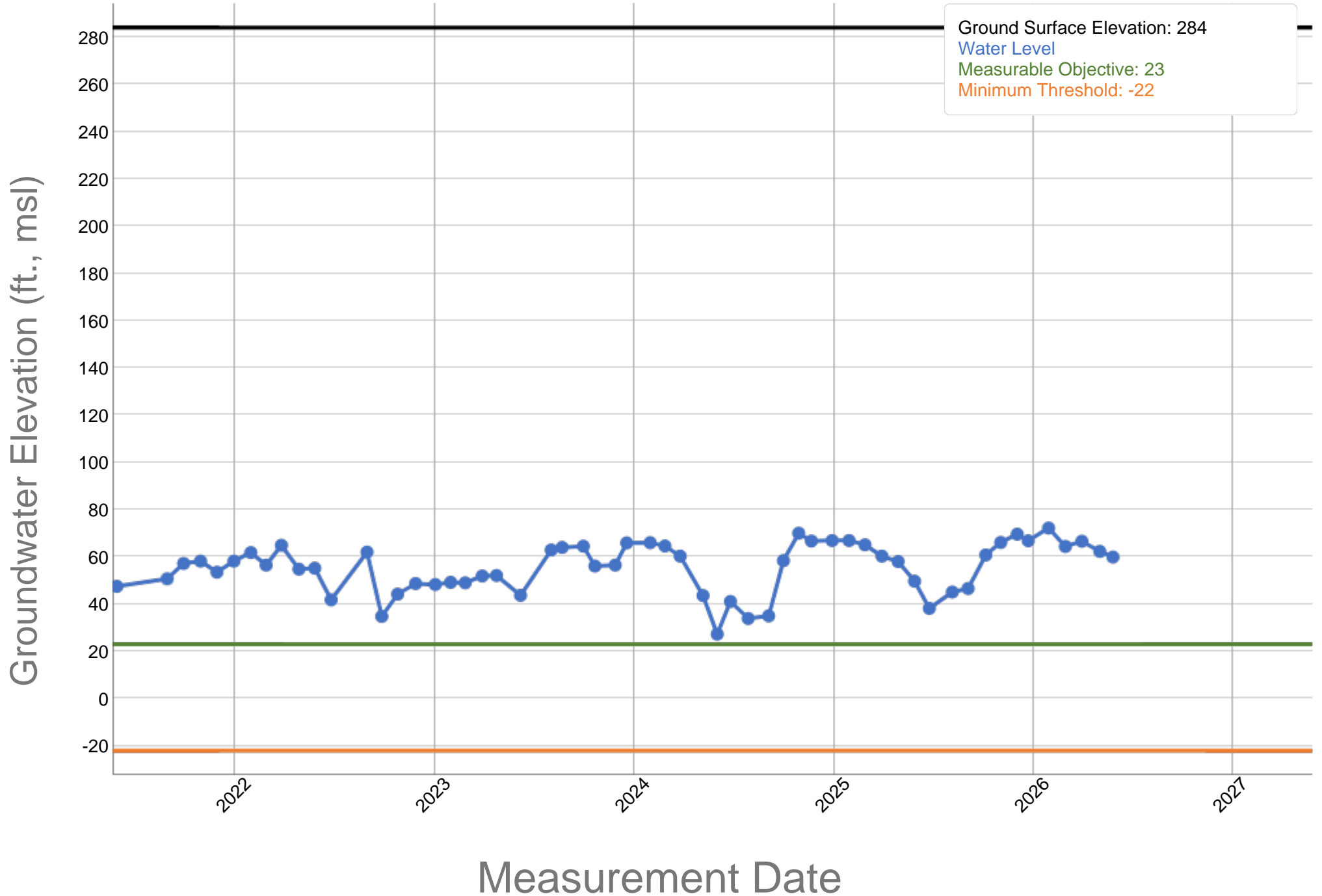
Rosedale-Rio Bravo Water Storage District GSA Groundwater Level Monitoring Network Bakersfield, CA



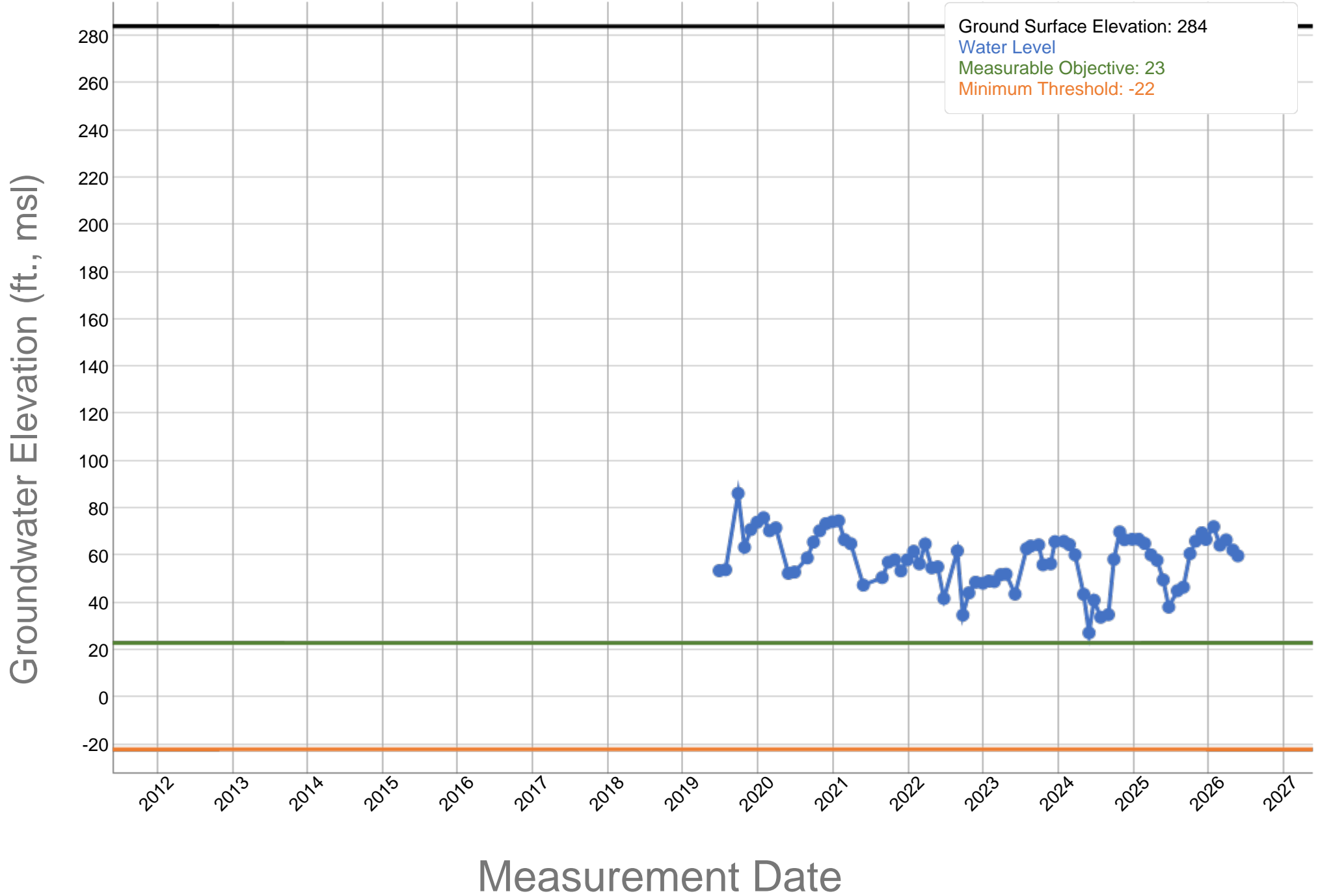
- Water Level Representative Monitoring Wells (RMWs)
- Conveyance Facilities
- Recharge Ponds
- RRBWSD GSA White Lands
- RRBWSD GSA Boundary



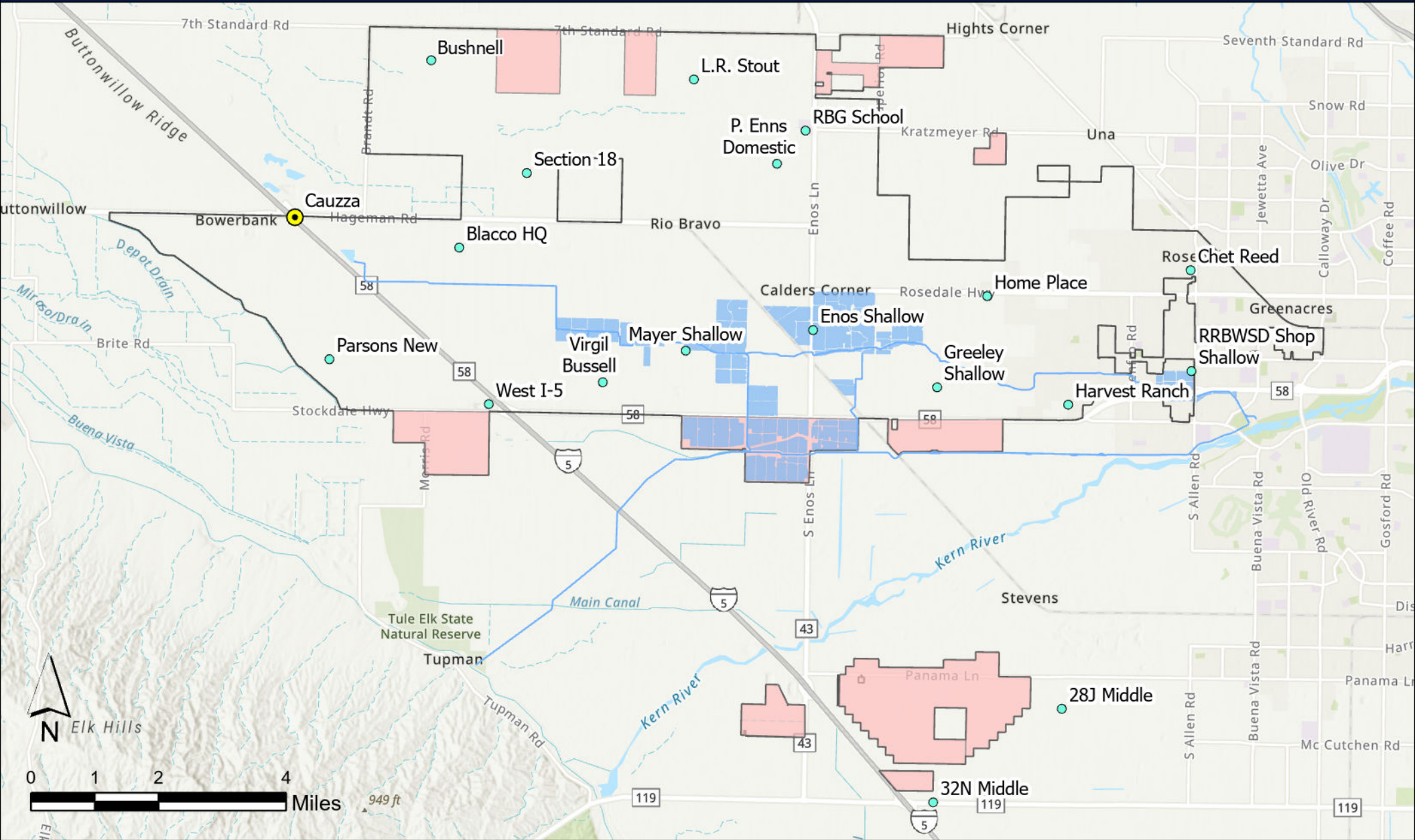
Rosedale-Rio Bravo Water Storage District GSA - Parsons New - 353660N1193859W001



Rosedale-Rio Bravo Water Storage District GSA - Parsons New - 353660N1193859W001



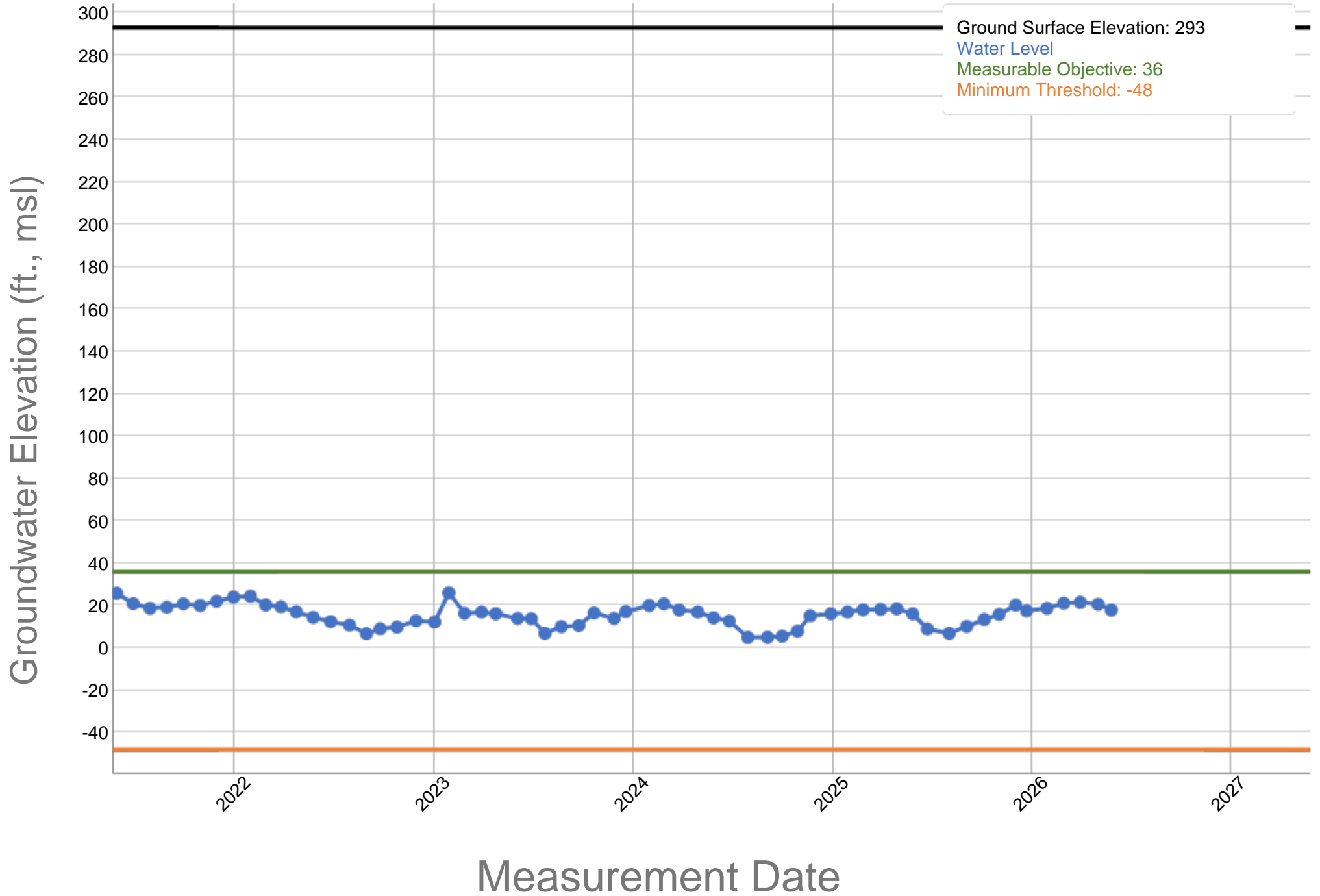
Rosedale-Rio Bravo Water Storage District GSA Groundwater Level Monitoring Network Bakersfield, CA



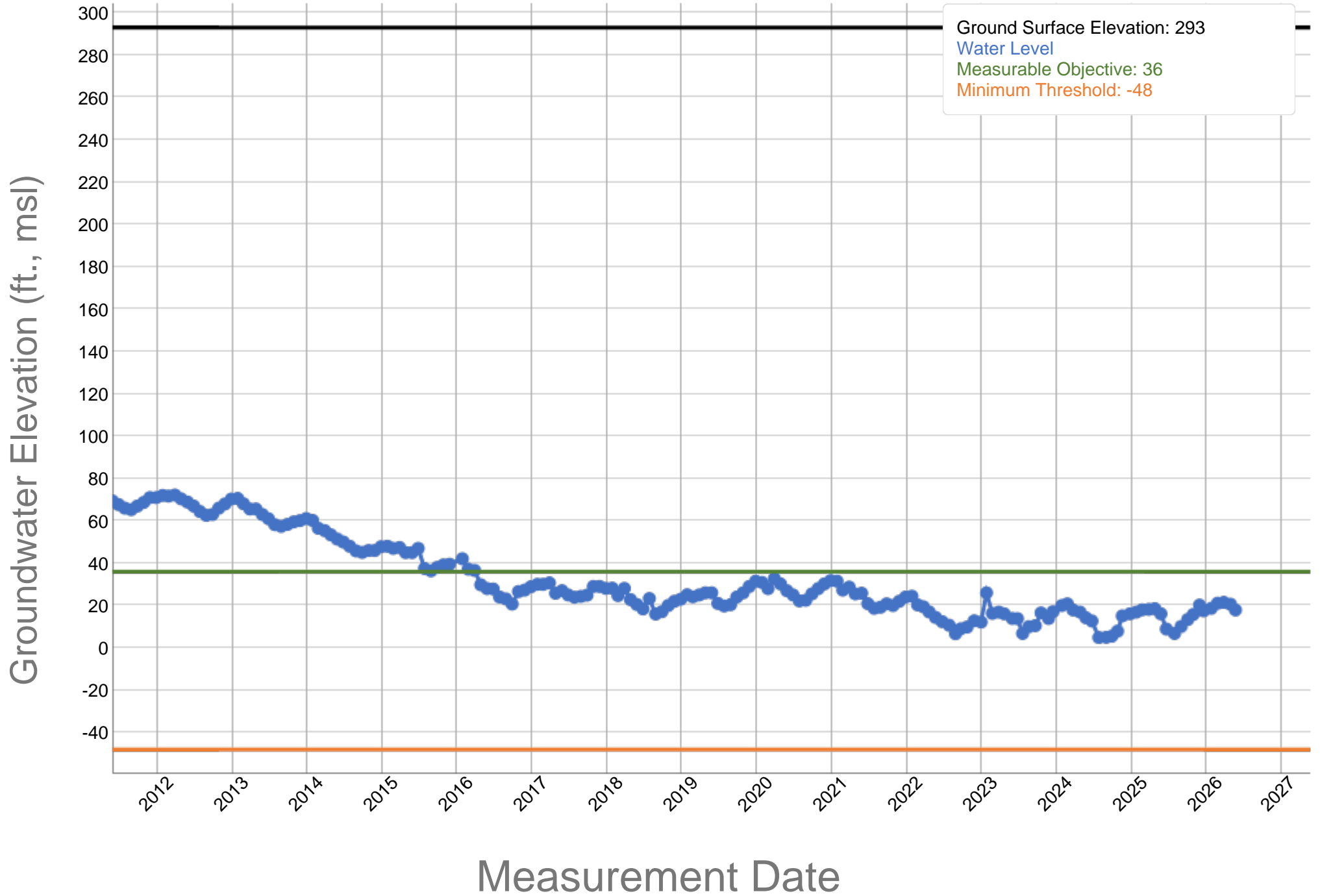
- Water Level Representative Monitoring Wells (RMWs)
- Conveyance Facilities
- Recharge Ponds
- RRBWS GSA White Lands
- RRBWS GSA Boundary



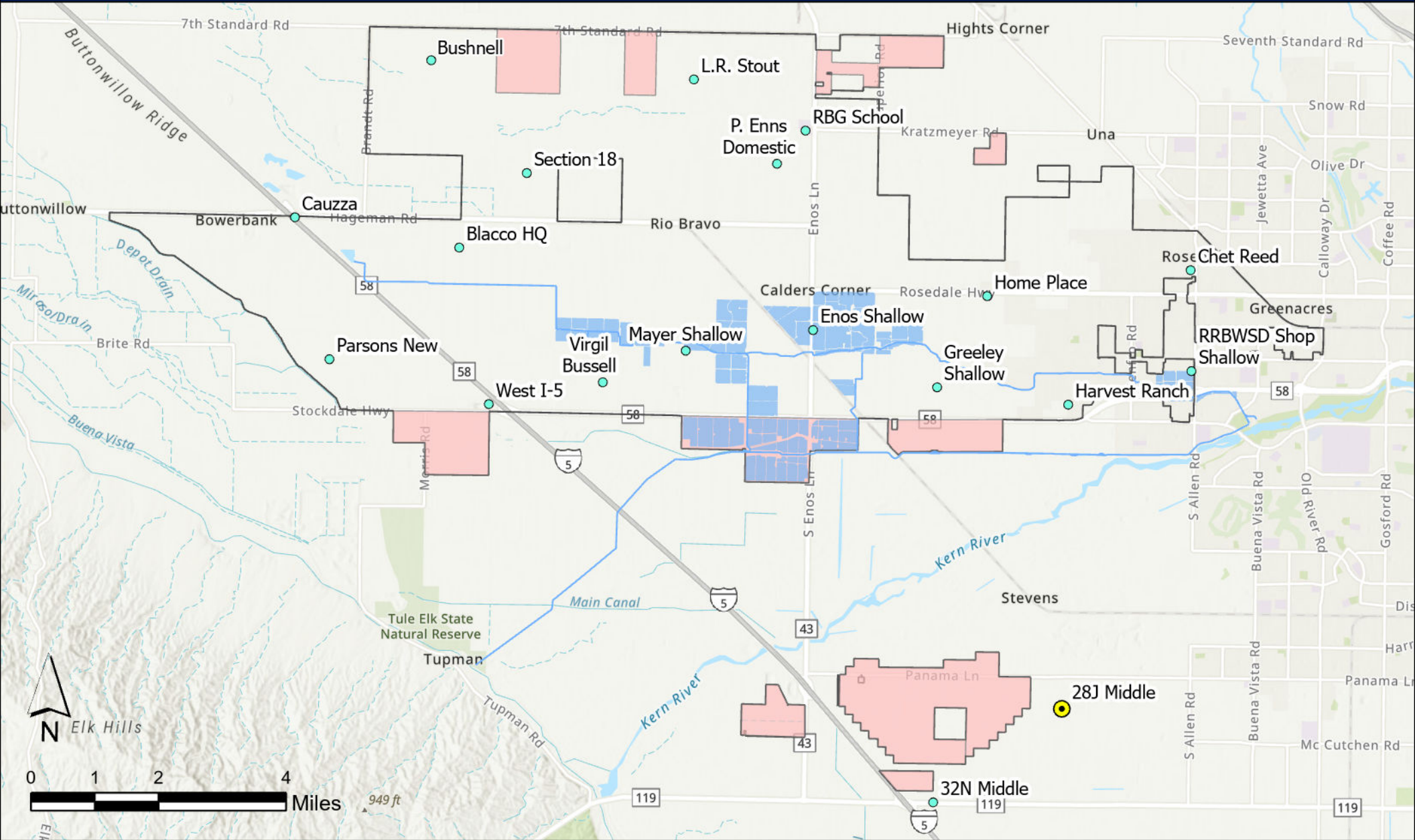
Rosedale-Rio Bravo Water Storage District GSA - Cauzza - 353986N1193948W001



Rosedale-Rio Bravo Water Storage District GSA - Cauzza - 353986N1193948W001



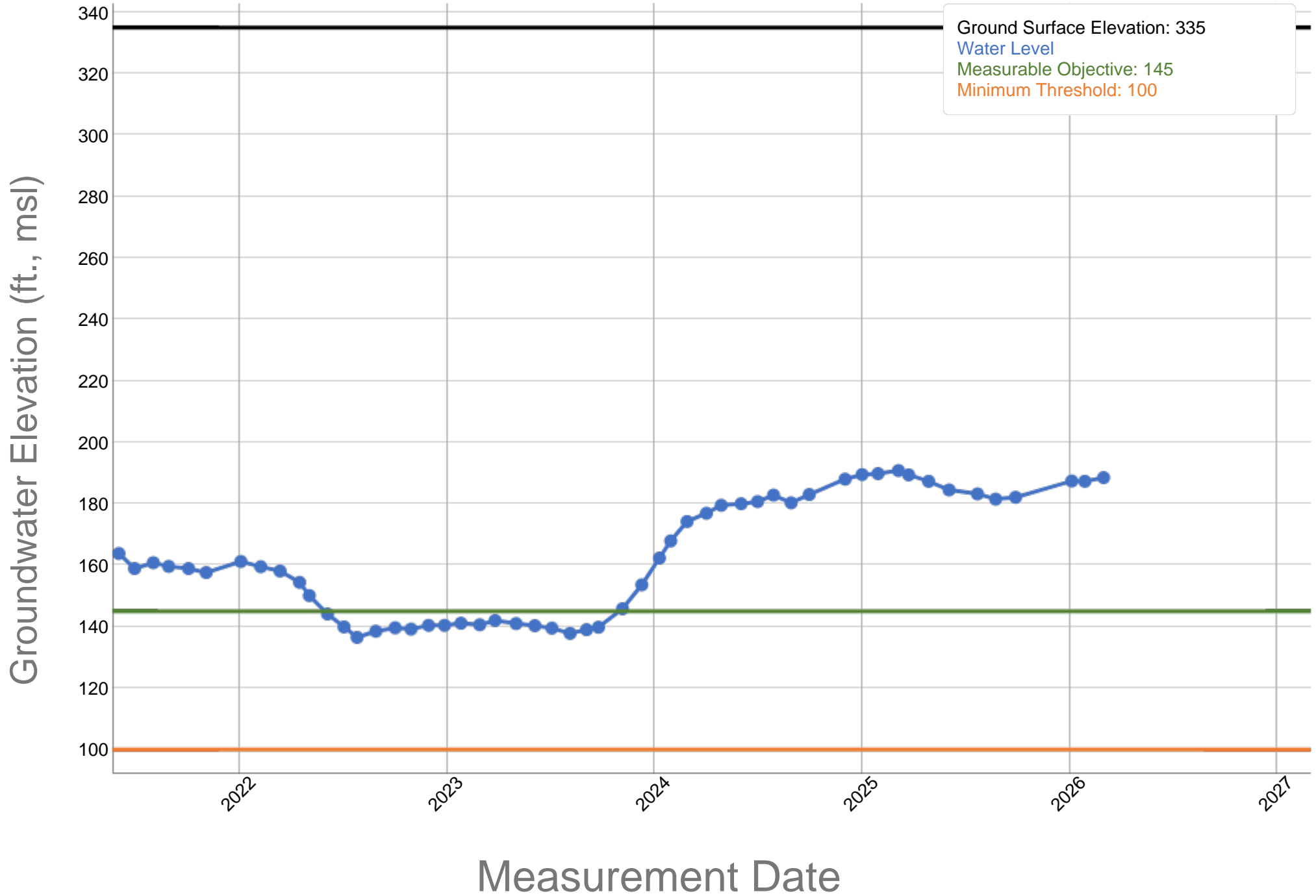
Rosedale-Rio Bravo Water Storage District GSA Groundwater Level Monitoring Network Bakersfield, CA



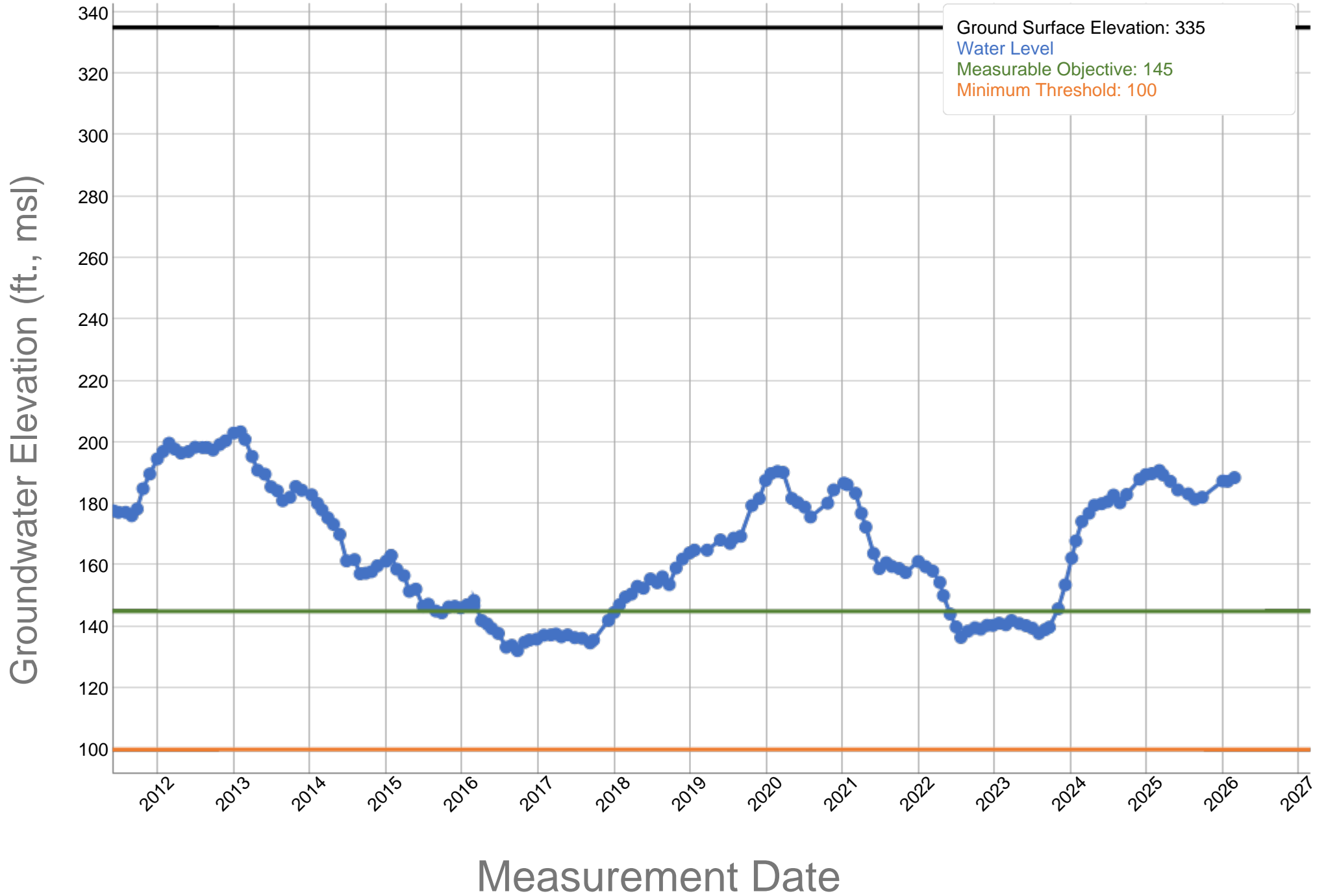
- Water Level Representative Monitoring Wells (RMWs)
- Conveyance Facilities
- Recharge Ponds
- RRBWSD GSA White Lands
- RRBWSD GSA Boundary



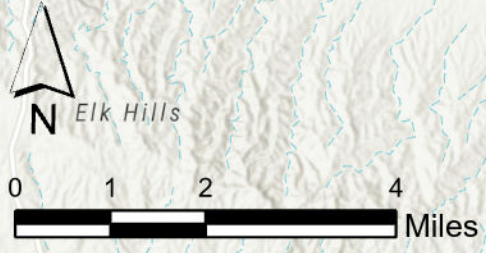
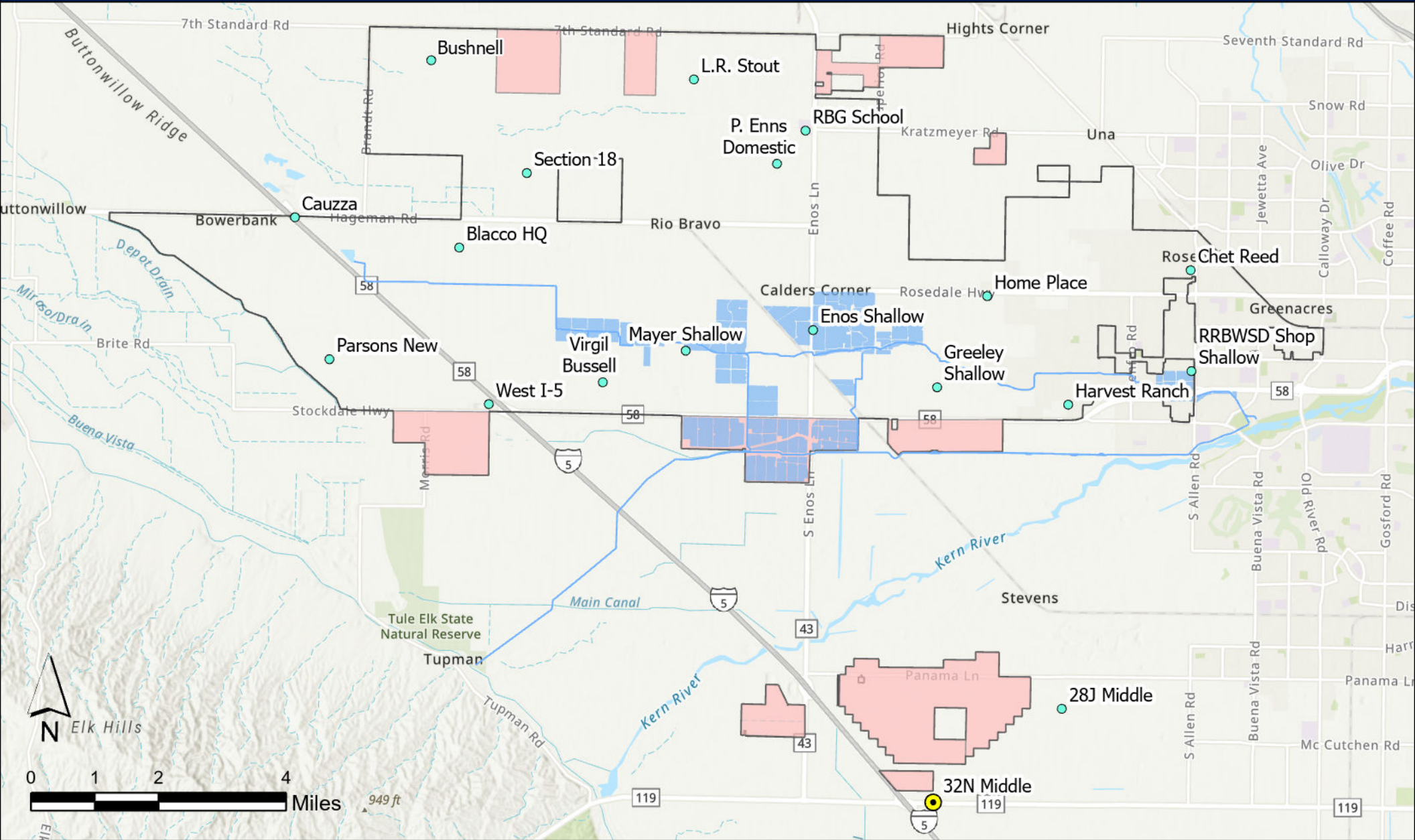
Rosedale-Rio Bravo Water Storage District GSA - 28J Triple - 352889N1191814W001



Rosedale-Rio Bravo Water Storage District GSA - 28J Triple - 352889N1191814W001



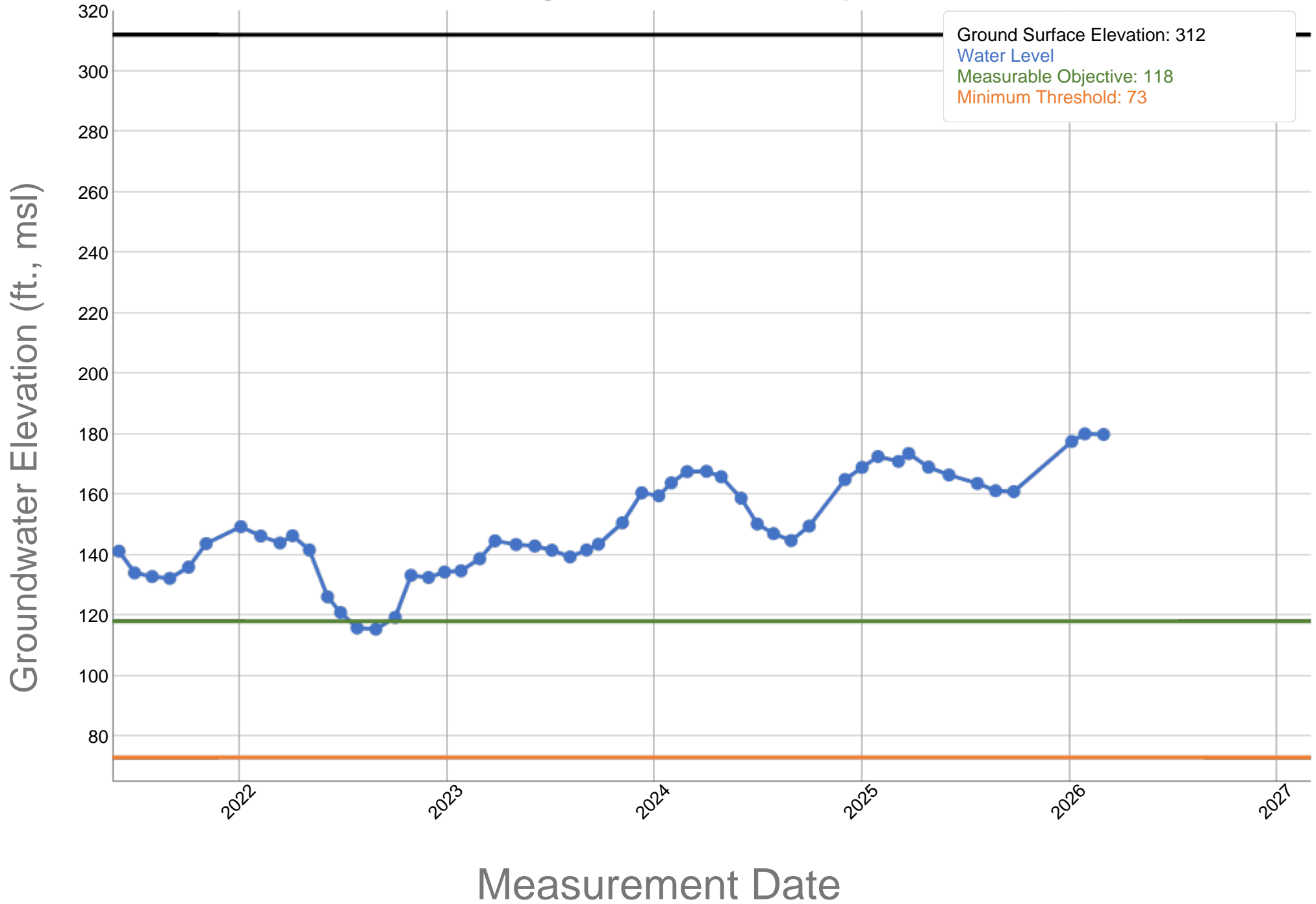
Rosedale-Rio Bravo Water Storage District GSA Groundwater Level Monitoring Network Bakersfield, CA



- Water Level Representative Monitoring Wells (RMWs)
- Conveyance Facilities
- Recharge Ponds
- RRBWSD GSA White Lands
- RRBWSD GSA Boundary



Rosedale-Rio Bravo Water Storage District GSA - 32N Triple - 352673N1192138W002



Rosedale-Rio Bravo Water Storage District GSA - 32N Triple - 352673N1192138W002

